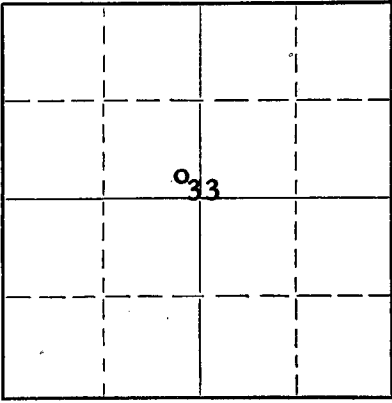


STATE OF KANSAS
STATE CORPORATION COMMISSION

WELL PLUGGING RECORD

Give All Information Completely
Make Required Affidavit
Mail or Deliver Report to:
Conservation Division
State Corporation Commission
800 Biting Building
Wichita, Kansas

NORTH



Locate well correctly on above
Section Plat

Barton County. Sec. 33 Twp. 18 Rge. 13W (E) (W)
Location as "NE/CNW/SW" or footage from lines. SE SE NW
Lease Owner Murfin Drilling Co.
Lease Name Byers Well No. 1
Office Address 507 Union Nat. Bank Bldg - Wichita, Kansas
Character of Well (completed as Oil, Gas or Dry Hole) oil
Date well completed 10-3 19 53
Application for plugging filed 8-23 19 55
Application for plugging approved 8-23 19 55
Plugging commenced 8-26 19 55
Plugging completed 8-26 19 55
Reason for abandonment of well or producing formation dry

If a producing well is abandoned, date of last production July 19 55
Was permission obtained from the Conservation Division or its agents before plugging was commenced? yes

Name of Conservation Agent who supervised plugging of this well Warren Horner
Producing formation Arbuckle Depth to top 3416 Bottom 3434 Total Depth of Well 3434 Feet
Show depth and thickness of all water, oil and gas formations.

OIL, GAS OR WATER RECORDS

CASING RECORD

FORMATION	CONTENT	FROM	TO	SIZE	PUT IN	PULLED OUT
				8 5/8	201	None
				5 1/2	3420	1707'

Describe in detail the manner in which the well was plugged, indicating where the mud fluid was placed and the method or methods used in introducing it into the hole. If cement or other plugs were used, state the character of same and depth placed, from _____ feet to _____ feet for each plug set.

Plugged back with crushed rock from 3434 to 3410.
Dumped 5 sacks cement at 3410' with dump bailer.
Top of cement 3380. Pumped in 10 sacks of Mageogel & 85 sacks cement.

(If additional description is necessary, use BACK of this sheet)

Name of Plugging Contractor J & M Casing Pulling Co.
Address Great Bend, Kansas


STATE OF Kansas, COUNTY OF Sedgwick, ss.
W. R. Murfin (employee of owner) or (owner or operator) of the above-described well, being first duly sworn on oath, says: That I have knowledge of the facts, statements, and matters herein contained and the log of the above-described well as filed and that the same are true and correct. So help me God.

(Signature) W.R. Murfin

(Address) _____

SUBSCRIBED AND SWORN TO before me this 9th day of November, 19 55.

Betty Spriggs
Notary Public.



PLUGGING
FILE SEC 33 T 18 R 13W
BOOK PAGE 144 LINE 29

RECEIVED
NOV 12 1955
CONSERVATION DIVISION
Wichita, Kansas

15-009-30837-0000

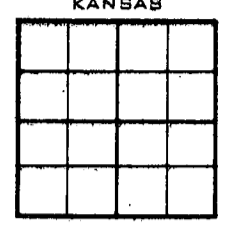
WELL LOG

COMPANY **Murfin-Small**
FARM **Byers** NO. **1**

SEC. **33** T. **18S** R. **13W**
LOC. **SE SE NW**

TOTAL DEPTH **3434**
COMM. **9-24-53** COMP. **10-3-53**
SHOT OR TREATED
CONTRACTOR **Murfin Drilling Company**
ISSUED

COUNTY **Barton**
KANSAS



CASING
20 10
15 8 5/8 201'
12 6
13 5 1/2" 3420'

ELEVATION **1913 K.B.**
PRODUCTION **479 bbl. p/d**

FIGURES INDICATE BOTTOM OF FORMATIONS

400	Sand-Shale	TOPS	
770	Red Bed-Shale		
815	Red Bed	Heebner	3078 - 1165
848	Anhydrite	Douglas	3106 - 1193
935	Shale-Shells	Br. Lime	3166 - 1253
1335	Red Bed - Shells	Lansing	3180 - 1267
1550	Salt, Shells	Arbuckle	3416 - 1503
1645	Shale-Shells	R. T. D.	3434 - 1521
1775	Lime-Shale		
2065	Shale-Lime		
2265	Lime-Shale		
2720	Shale-Lime		
3434	Lime		
3434	T. D.		

RECEIVED
CONSERVATION COMMISSION
NOV 12 1955
CONSERVATION DIVISION
Wichita, Kansas

State of KANSAS
County of SEDGWICK } ss:

I, W. R. Murfin of the Murfin Drilling Company

upon oath state that the above and foregoing is a true and correct copy of the log of the Byers #1 well.

PLUGGING
FILE SEC 33 T 18 R 13 W
BOOK PAGE 44 LINE 39

Subscribed and sworn to before me this 17th day of November 19 53

My Commission Expires: 6-13-59
7-20-57

W R Murfin

Betty Spriggs

NOTARY PUBLIC