

15-051-22703-0000

STATE OF KANSAS
STATE CORPORATION COMMISSION

WELL PLUGGING RECORD

Give All Information Completely
Make Required Affidavit
Mail or Deliver Report to
Conservation Division
State Corporation Comm.
245 North Water
Wichita, KS 67202

Ellis County, Sec. 26 Twp. 11 Rge. 16 E/W
Location as "NE/CNW/SW" or footage from lines
NW SW SW


Lease Owner Cla-Mar Oil Company
Lease Name Bowlby Well No. 1
Office Address #8 Northridge Plaza, Hays, KS 67601
Character of Well (Completed as Oil, Gas or Dry Hole)
Dry hole

Date Well completed 12-28 1981
Application for plugging filed 12-28 1981
Application for plugging approved 12-28 1981
Plugging commenced 12-28 1981
Plugging completed 12-28 1981
Reason for abandonment of well or producing formation
Dry hole

If a producing well is abandoned, date of last production
19

Was permission obtained from the Conservation Division or
its agents before plugging was commenced? Yes

Name of Conservation Agent who supervised plugging of this well Gil Balthazor
Producing formation Depth to top Bottom Total Depth of Well
Show depth and thickness of all water, oil and gas formations.



Locate well correctly on above
Section Plot

OIL, GAS OR WATER RECORDS

CASING RECORD

| FORMATION | CONTENT | FROM | TO | SIZE | PUT IN | PULLED OUT |
|-----------|---------|------|----|--------|--------|------------|
| | | | | 8-5/8" | 895' | -0- |
| | | | | | | |
| | | | | | | |
| | | | | | | |

Describe in detail the manner in which the well was plugged, indicating where the mud fluid
was placed and the method or methods used in introducing it into the hold. If cement or other
plugs were used, state the character of same and depth placed, from feet to
feet for each plug set.

Mud laden fluid @ 3355' - 720'
70 sks cement @ 720'
40 sks cement @ 310'
10 sks cement @ 40'
10 sks cement in rat hole.

RECEIVED
STATE CORPORATION COMMISSION

(If additional description is necessary, use BACK of this sheet)
Name of Plugging Contractor Emphasis Oil Operations

DEC 31 1981

CONSERVATION DIVISION
Wichita, Kansas

STATE OF KANSAS COUNTY OF RUSSELL, ss. Joe K. Branum (employee of owner) or (owner or operator)


of the above-described well, being first duly sworn on oath, says: That I have knowledge of
the facts, statements, and matters herein contained and the log of the above-described well
as filed and that the same are true and correct. So help me God.

(Signature) Joe K. Branum
P.O. Box 506, Russell, KS 67665
(Address)

SUBSCRIBED AND SWORN TO before me this 30th day of December, 19 81

Joyce Ann Ridgley
Notary Public.

My commission expires April 29, 1984.



15-051-22703-0000

EMPHASIS OIL OPERATIONS

P. O. Box 506

Russell, Kansas 67665

DRILLERS LOG

OPERATOR: Cla-Mar Oil Company
Northridge Plaza
2707 Vine, Suite 8
Hays, Kansas 67601

CONTRACTOR: Emphasis Oil Operations
P. O. Box 506
Russell, Kansas 67665

LEASE: Bowlby WELL: #1

LOCATION: NW SW SW
Section 26-11S-16W
Ellis County, Kansas

Total Depth: 3355'

Elevation: 1731' gr.

Commenced: 12-16-81

Completed: 12-28-81

Casing: 8-5/8" @ 895' with 375 sks cement

Status: Dry hole

DEPTHS & FORMATIONS


(All measurements from K.B.)

| | | | |
|----------------|------|-----------------------|-------|
| Topsoil & sand | 40' | Anhydrite | 931' |
| Sand & shale | 425' | Sand & shale | 1660' |
| Iron Pyrite | 428' | Shale & lime (R.T.D.) | 3255' |
| Sand & shale | 891' | | |

RECEIVED
STATE CORPORATION COMMISSION
DEC 31 1981
CONSERVATION DIVISION
Wichita, Kansas


STATE OF KANSAS)
 ss:
COUNTY OF RUSSELL)


I, Joe K. Branum, of Emphasis Oil Operations, state that the above and foregoing is a true and correct log of the above captioned well.


Joe K. Branum

Subscribed and sworn to before me this 30th day of December, 1981.

My Commission Expires: April 29, 1984.

NOTARY PUBLIC

JOYCE ANN RIDGLEY
Russell County, Kansas
My Appt. Exp. 4-29-84


Notary Public