

Give All Information Completely  
Make Required Affidavit  
Mail or Deliver Report to:  
Conservation Division  
State Corporation Commission  
212 No. Market  
Wichita, Kansas

WELL PLUGGING RECORD

Ellis County, Sec. 1 Twp. 13S Rge. 16 (E) W (W)

Location as "NE/CNWxSWx" or footage from lines C W/2 E/2 SW/4

Lease Owner Solar Oil Company

Lease Name Schmitt "A" No. 6 Well No. 6

Office Address 1117 Union National Bldg. - Wichita, Kansas

Character of Well (completed as Oil, Gas or Dry Hole) D & A

Date well completed January 24 19 68

Application for plugging filed January 24 19 68

Application for plugging approved January 24 19 68

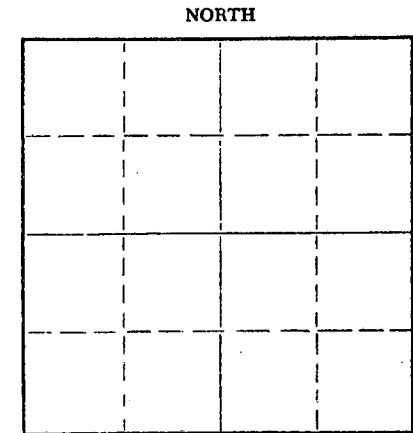
Plugging commenced January 24 19 68

Plugging completed January 24 19 68

Reason for abandonment of well or producing formation D & A

If a producing well is abandoned, date of last production 19

Was permission obtained from the Conservation Division or its agents before plugging was commenced? Yes



Locate well correctly on above Section Plat

Name of Conservation Agent who supervised plugging of this well Leo F. Massey

Producing formation Depth to top Bottom Total Depth of Well 3325 Feet

Show depth and thickness of all water, oil and gas formations.


OIL, GAS OR WATER RECORDS

CASING RECORD

FORMATION	CONTENT	FROM	TO	SIZE	PUT IN	PULLED OUT
				8 5/8"	1004	-0-

Describe in detail the manner in which the well was plugged, indicating where the mud fluid was placed and the method or methods used in introducing it into the hole. If cement or other plugs were used, state the character of same and depth placed, from feet to feet for each plug set.

Plug 1/2 sx hulls @ 620  
25 sx cem, mud, 1/2 sx  
hulls @ 40' w/10sx cem  
2 sx in rat hole



(If additional description is necessary, use BACK of this sheet)

Name of Plugging Contractor Red Tiger Drilling Company


Address 1720 Wichita Plaza - Wichita, Kansas

STATE OF KANSAS, COUNTY OF SEDGWICK, ss. Maxine V. Starr (employee of owner) or (owner or operator) of the above-described well, being first duly sworn on oath, says: That I have knowledge of the facts, statements, and matters herein contained and the log of the above-described well as filed and that the same are true and correct. So help me God.

(Signature) Maxine V. Starr

1720 Wichita Plaza - Wichita, Kansas (Address)

SUBSCRIBED AND SWORN TO before me this 26th day of January, 19 68



Betty M. Maloney Notary Public.

DRILLERS LOG

Schmitt "A" No. 6

CASING RECORD: 8 5/8" @ 1004' w/435 Sx cement  
 COMPANY: Solar Oil Company  
 CONTRACTOR: Red Tiger Drilling Company  
 COMMENCED: January 16, 1968  
 COMPLETED: January 24, 1968  
 DESCRIPTION: C W/2 E/2 SW/4 1-13S-16W Ellis Co., Ks.  
 TOTAL DEPTH: 3325'  
 ELEVATION:

<u>FORMATION</u>	<u>FROM</u>	<u>TO</u>	<u>REMARKS</u>
Clay, Shale & Shells	0	400	
Red Bed	400	440	
Hard Sand (Dakota)	440	640	
Red Bed	950	994	
Anhydrite	994	1030	
Shale & Shells	1030	1620	
Lime w/Shale	1620	2234	
Shale & Shells	2234	2630	
Lime & Shale	2630	2795	
Lime	2795	2985	
Shale & Lime	2985	3011	
Shale	3011	3015	
Lime	3015	3020	
Lime & Shale	3020	3061	
Lime & Chertz	3061	3096	
Lime	3096	3305	
Lime & Shale	3305	3325	

RECEIVED  
 STATE CORPORATION COMMISSION  
 2-6-1968  
 FEB 6 - 1968  
 CONSERVATION DIVISION  
 Wichita, Kansas

I certify that this is a true and correct copy of the above log to the best of my knowledge.

RED TIGER DRILLING COMPANY

*Maxine V. Starr*  
 Maxine V. Starr

Subscribed and sworn to before me this 26th day of January, 1968.

*Betty M. Maloney*  
 Betty M. Maloney  
 Notary Public

My Commission Expires:  
 3-22-71