

WELL PLUGGING RECORD


STATE OF KANSAS
STATE CORPORATION COMMISSION

Give All Information Completely
Make Required Affidavit
Mail or Deliver Report to:
Conservation Division
State Corporation Commission
800 Biting Building
Wichita, Kansas

FORMATION PLUGGING RECORD

Strike out upper line
when reporting plugging
off formations.

NORTH



Locate well correctly on above
Section Plat

Russell County Sec. 30 Twp. 13 Rge 13 (E) (W)
Location as "NE 1/4 NW 1/4 SW 1/4" or footage from lines 660 N.L. 330E L.
Lease Owner Earl F. Wakefield
Lease Name Holland Well No. 1
Office Address 307 Union National Bldg. Wichita, Kansas
Character of Well (completed as Oil, Gas or Dry Hole) Dry
Date, well completed 3-10-41 19.
Application for plugging filed 3-10-41 19.
Application for plugging approved 19.
Plugging Commenced 3-12-41 19.
Plugging Completed 3-14-41 19.
Reason for abandonment of well or producing formation
If a producing well is abandoned, date of last production 19.
Was permission obtained from the Conservation Division or its agents before plugging was commenced?



Name of Conservation Agent who supervised plugging of this well
Producing formation Depth to top Bottom Total Depth of Well 3373 Feet
Show depth and thickness of all water, oil and gas formations.

OIL, GAS OR WATER RECORDS

CASING RECORD

Formation	Content	From	To	Size	Put In	Pulled Out
				12 1/2"	415	415
				8 1/4"	2511	2511
				6 5/8"	3032	3032
				5 13/16"	3317	3317

Describe in detail the manner in which the well was plugged, indicating where the mud fluid was placed and the method or methods used in introducing it into the hole. If cement or other plugs were used, state the character of same and depth placed, from feet to feet for each plug set.
Mud and cement to 3330.
Mudded to 285 set bridge and cemented with fifteen sacks cement.
Mudded to bottom of celler and bridged and cemented with seven sacks cement.



(If additional description is necessary, use BACK of this sheet)


Correspondence regarding this well should be addressed to
Address

STATE OF Kansas, COUNTY OF Sedgewick
Earl F. Wakefield (employee of owner) or (owner or operator) of the above-described well,
being first duly sworn on oath, says: That I have knowledge of the facts, statements, and matters herein contained and the log of the above-described well as filed and that the same are true and correct. So help me God.

(Signature) Earl F. Wakefield

SUBSCRIBED AND SWORN to before me this 24 day of March 1941

My commission expires Jan 15, 1941



Notary Public.

Holland No. 1

SEC. 30 T. 13 R. 13
 C/E 1/2 NE 1/4 SE 1/4

Total Depth:
 Comm: 1-15-41 Comp: 2-10-41

County: Russell

CASING:	8 1/4"	2320	UR	2511
	6 5/8"	2830	UR	3032
	5 3/16"	3278 top	UR	3317
	12 1/2"	415		

cellar	10	shale blue	2030
clay yellow	20	lime	2063
shale blue	230	shale blue	2075
sand grey	255	red rock	2080
shale brown	330	lime	2130
red rock	340	shale	2145
4 BW	340-50	red rock	2155
sand	360	lime	2160
shale brown	370 HFW 370-80	shale & shells	2185
sand	380	lime	2220
brown shale	400	shale	2255
shale blue	430	sand shale	2265
sand grey	450	shale blue	2280
shale blue	465	sand shale	2290
sand white	490	shale blue	2315
5 BW	430-50	lime	2322
10 BW	465-90	correction 2322=	2337
shale red	804	shale blue	2345
anhydrite white	804 equals 808	lime	2350
10" pipe	812	shale	2368
anhydrite	846	4 B W P H	2380
red rock	896	lime	2405
lime	905	shale blue	2444
red rock	1000	running 8" pipe	2320
shale blue	1035	lime	2450
red rock	1085	shale	2455
shale blue	1100	lime	2460
redrock	1105	shale blue	2465
shale blue	1160	lime-sandy	2470
shale & shells	1195	shale blue	2480
salt	1490	lime	2483
shale & salt	1515	shale light	2507
shale blue	1530	lime	2525
shale & shells	1547	shale blue	2535
lime	1553	lime	2540
shale blue	1565	shale blue	2555
lime	1575	lime	2557
shale light	1585	shale blue	2562
lime	1610	lime	2570
red rock	1625	shale blue	2580
lime	1630	lime	2585
shale blue	1635	shale blue	2650
lime	1660	lime	2665
blue shale	1670	shale blue	2675
lime	1710	lime	2680
red rock	1740	shale blue	2690
lime FIL	1770	lime	2697
shale blue	1780	shale blue	2712
lime	1810	running 6 5/8" pipe	2830
shale blue	1825	lime	2855
lime	1855	shale grey	2862
shale blue	1885	lime	2942
lime	1895	shale	2947
shale blue	1905	lime	2950
lime	1930	shale	2960
shale & shells	1950	lime	2976
lime	1975	red rock	2980
red rock	1977	shale blue	3000
lime	1995	lime, K. C.	3018
shale	2000	shale	3028
lime	2025		

PLUGGING
 30 13 13W
 130 LINE 24

Min -5
 STATE OF OKLAHOMA
 CO. SEAL LIT.
 03-25-1941

#2

show of oil	3080
1 BW	3080-90
HFW	3105-10
shale blue	3149
lime	3214
shale blue	3225
lime	3245
shale blue	3255
lime	3280
shale blue	3278
running 5 3/16" pipe	3278 top
lime	3280
red rock	3285
lime	3290
shale	3295
conglomerate	3310
sand white	3314
conglomerate	3345
siliceous lime	3373 total depth
H.F.W.	3367-73

STATE OF KANSAS, COUNTY OF SEDGWICK, SS.

I hereby certify that the above is a true and correct copy of the log of the Holland #1 Well, located in the Center of the E $\frac{1}{2}$ NE $\frac{1}{4}$ SE $\frac{1}{4}$ of 30-13-13, Russell County, Kansas.

Subscribed and sworn to before me this _____ day of _____, 1941.

Notary Public

My commission expires: 1/15/42

