

STATE OF KANSAS
STATE CORPORATION COMMISSION

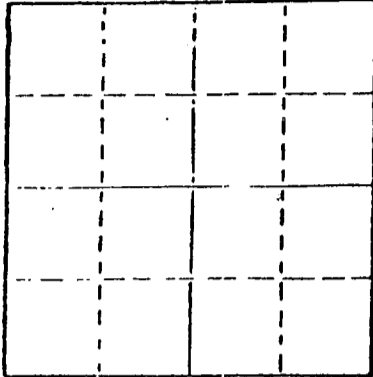
15-167-21250-00-00

WELL PLUGGING RECORD

Give All Information Completely
Make Required Affidavit
Mail or Deliver Report to
Conservation Division
State Corporation Comm.
245 North Water
Wichita, KS 67202

Russell County, Sec. 1 Twp. 13 Rge. 14 E/XXX
Location as "NE/CNW $\frac{1}{4}$ SW $\frac{1}{4}$ " or footage from lines
C - E $\frac{1}{2}$ of NE SE

Lease Owner Dreiling Oil, Inc.
Lease Name Boxberger Well No. B-#2
Office Address Rt. #1, Victoria, KS 67671
Character of Well (Completed as Oil, Gas or Dry Hole) _____



Locate well correctly on above
Section Plot

Dry Hole
Date Well completed 10-24 19 78
Application for plugging filed 10-24 19 78
Application for plugging approved 10-24 19 78
Plugging commenced 10-24 19 78
Plugging completed 10-24 19 78

Reason for abandonment of well or producing formation
Dry Hole

If a producing well is abandoned, date of last production
19 _____

Was permission obtained from the Conservation Division or
its agents before plugging was commenced? yes

Name of Conservation Agent who supervised plugging of this well Duane Rankin
Producing formation _____ Depth to top _____ Bottom _____ Total Depth of Well 3171'
Show depth and thickness of all water, oil and gas formations.

OIL, GAS OR WATER RECORDS

CASING RECORD

FORMATION	CONTENT	FROM	TO	SIZE	PUT IN	PULLED OUT
Surface Pipe				8 5/8"	166'	0'

Describe in detail the manner in which the well was plugged, indicating where the mud fluid was placed and the method or methods used in introducing it into the hold. If cement or other plugs were used, state the character of same and depth placed, from _____ feet to _____ feet for each plug set.

1st plug was set @ 420' w/40 sacks cement
2nd plug was set @ 180' w/25 sacks cement
3rd plug was set @ 40' w/10 sacks cement

RECEIVED
STATE CORPORATION COMMISSION

OCT 31 1978
10-31-1978
CONSERVATION DIVISION
Wichita, Kansas

(If additional description is necessary, use BACK of this sheet)

Name of Plugging Contractor Dreiling Oil, Inc.

STATE OF KANSAS COUNTY OF ELLIS, ss.
I, Joseph A. Hess, Sec. Treas. of Drlg. Contrc. (employee of owner) or (owner or operator) of the above-described well, being first duly sworn on oath, says: That I have knowledge of the facts, statements, and matters herein contained and the log of the above-described well as filed and that the same are true and correct. So help me God,

(Signature)

Joseph A. Hess
JOSEPH A. HESS, HAYS, KS 67601
(Address)

SUBSCRIBED AND SWORN TO before me this 30th day of October, 19 78

Cecilia Basgall
Cecilia Basgall Notary Public.

My commission expires November 17, 1980

CECILIA BASGALL
NOTARY PUBLIC
Ellis County, Kansas

DREILING OIL, INC.

Victoria, Kansas 67671

15-167-21250-00-00

WELL LOG

Company	Dreiling Oil, Inc. Rt. #1 Victoria, KS 67671	Sec. 1	Twp. 13	Rng. 14
Farm	Boxberger No. B-#2	Location	C - E $\frac{1}{2}$ of NE SE	
Total Depth	3,171'	County	Russell	
Comm.	10-18-78 Comp. 10-24-78	Elevation:	1728	K. B.
Contractor	Dreiling Oil, Inc. Rt. #1 Victoria, KS 67671		1725	D. F.
			1723	G. R.

Casing Record
166' - 8 5/8"

Cement Record
125 sacks cement


Production:
D & A

Figures Indicate Bottom of Formations

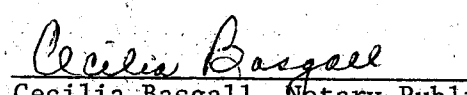
0'	291'	Shale
291'	745'	Iron Pyrite & Shale
745'	786'	Anhydrite
786'	1608'	Shale
1608'	1769'	Shale & Lime
1769'	1955'	Lime & Shale
1955'	2637'	Shale & Lime
2637'	3171'	Lime
3171'	T.D.	

STATE OF KANSAS)
)ss
COUNTY OF ELLIS)

I, Joseph A. Hess, Secretary Treasurer of Dreiling Oil, Inc., upon oath states that the above and foregoing is a true and correct copy from the Daily Drilling Report from the Boxberger B-#2.


JOSEPH A. HESS

Subscribed and sworn to before me this 30th day of October, 1978.


Cecilia Basgall Notary Public

CECILIA BASGALL
NOTARY PUBLIC
Ellis County, Kansas

My appointment expires: November 17, 1980.

RECEIVED
STATE CORPORATION COMMISSION

OCT 31 1978
10-31-1978
CONSERVATION DIVISION
Wichita, Kansas