


STATE OF KANSAS
STATE CORPORATION COMMISSION

WELL PLUGGING RECORD

Give All Information Completely
Make Required Affidavit
Mail or Deliver Report to
Conservation Division
State Corporation Comm.
245 North Water
Wichita, KS 67202

Russell County, Sec. 10 Twp. 13S Rge. 14 N/W
Location as "NE/CNW $\frac{1}{4}$ SW $\frac{1}{4}$ " or footage from lines



Locate well correctly on above
Section Plat

NW NE NW
Lease Owner Barton Oil Company
Lease Name Schmidt "A" Well No. 1
Office Address 129 Elm, Russell, KS 67665
Character of Well (Completed as Oil, Gas or Dry Hole)

Dry Hole
Date Well completed 12-6 1979
Application for plugging filed 12-6 1979
Application for plugging approved 12-6 1979
Plugging commenced 12-6 1979
Plugging completed 12-6 1979
Reason for abandonment of well or producing formation

Dry Hole
If a producing well is abandoned, date of last production 19

Was permission obtained from the Conservation Division or its agents before plugging was commenced? Yes


Name of Conservation Agent who supervised plugging of this well Duane Rankin
Producing formation Depth to top Bottom Total Depth of Well 3170'

Show depth and thickness of all water, oil and gas formations.

OIL, GAS OR WATER RECORDS						CASING RECORD	
FORMATION	CONTENT	FROM	TO	SIZE	PUT IN	PULLED OUT	
				8-5/8"	264'	-0-	

Describe in detail the manner in which the well was plugged, indicating where the mud fluid was placed and the method or methods used in introducing it into the hold. If cement or other plugs were used, state the character of same and depth placed, from feet to feet for each plug set.

Mud laden fluid 3170-480'
70 sks cement @ 480'
20 sks cement @ 240'
10 sks cement @ 40'
5 sks cement in rat hole



(If additional description is necessary, use BACK of this sheet)
Name of Plugging Contractor Emphasis Oil Operations

STATE OF KANSAS COUNTY OF RUSSELL, ss.
Joe K. Branum (employee of owner) or (owner or operator)

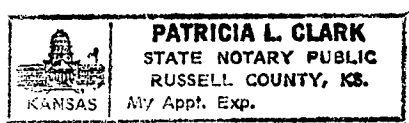
of the above-described well, being first duly sworn on oath, says: That I have knowledge of the facts, statements, and matters herein contained and the log of the above-described well as filed and that the same are true and correct. So help me God.

(Signature) Joe K. Branum
Box 506, Russell, KS 67665
(Address)

SUBSCRIBED AND SWORN TO before me this 8th day of December, 19 79

Patricia L. Clark
Notary Public.

My commission expires October 2, 1983.



15-167-21389-00-00

EMPHASIS OIL OPERATIONS

P. O. Box 506

Russell, Kansas 67665

DRILLERS LOG

OPERATOR: Barton Oil Company
129 Elm
Russell, KS 67665

CONTRACTOR: Emphasis Oil Operations
Box 506
Russell, KS 67665

LEASE: Schmidt "A"

WELL: #1

LOCATION: NW NE NW
Section 10-13S-14W
Russell County, Kansas

Total Depth: 3170'

Elevation:

Commenced: 12-1-79

Completed: 12-6-79

Casing: 8-5/8" @ 264'

Status: Dry Hole

DEPTHS & FORMATIONS

(All measurements from K.B.)

Post Rock	40	Shale & Sand	1631
Shale & Clay	114	Shale	2327
Shale & Shells	271	Shale & Lime	2660
Shale	828	Lime & Shale	3050
Anhydrite	861	Shale & Lime	3110
Sand & Clay	1101	Lime (R.T.D.)	3170

STATE OF KANSAS)
COUNTY OF RUSSELL) ss

I, Joe K. Branum, of Emphasis Oil Operations state that the above and foregoing is a true and correct log of the above captioned well.

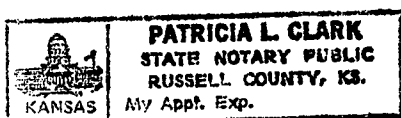
RECEIVED
STATE CORPORATION COMMISSION
12-10-79
DEC 10 1979
CONSERVATION DIVISION
Wichita, Kansas

Joe K. Branum

Joe K. Branum

Subscribed and sworn to before me this 8th day of December, 1979.

My Commission Expires: October 2, 1983.



Patricia L. Clark

Notary Public