

15-167-21184-00-00

STATE OF KANSAS
STATE CORPORATION COMMISSION

WELL PLUGGING RECORD

Give All Information Completely
Make Required Affidavit
Mail or Deliver Report to
Conservation Division
State Corporation Comm.
245 North Water
Wichita, KS 67202

Russell County, Sec. 1 Twp. 13 Rge. 14 ~~XX~~W
Location as "NE/CNW $\frac{1}{4}$ SW $\frac{1}{4}$ " or footage from lines
SW SE NE

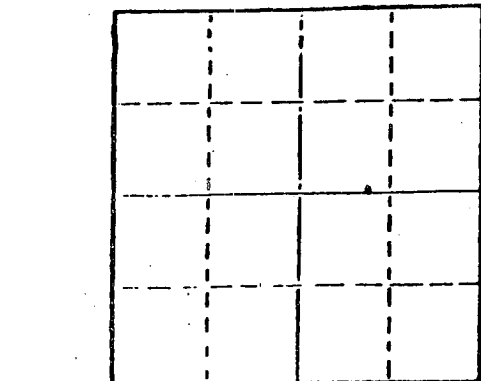
Lease Owner Dreiling Oil, Inc.
Lease Name Boxberger Well No. B #1

Office Address Victoria, KS 67671
Character of Well (Completed as Oil, Gas or Dry Hole)

Oil Well
Date Well completed 5-16-78 19
Application for plugging filed 10-29 19 80
Application for plugging approved 10-30 19 80
Plugging commenced 12-19 19 80
Plugging completed 12-19 19 80

Reason for abandonment of well or producing formation
Depleted
If a producing well is abandoned, date of last production
September 19 80

Was permission obtained from the Conservation Division or
its agents before plugging was commenced? yes



Locate well correctly on above
Section Plat

Name of Conservation Agent who supervised plugging of this well Duane Rankin
Producing formation _____ Depth to top _____ Bottom _____ Total Depth of Well 3168
Show depth and thickness of all water, oil and gas formations.

OIL, GAS OR WATER RECORDS

CASING RECORD

FORMATION	CONTENT	FROM	TO	SIZE	PUT IN	PULLED OUT
Surface Pipe				8 5/8	167'	0'
Casing				4 1/2	3167'	2350'

Describe in detail the manner in which the well was plugged, indicating where the mud fluid
was placed and the method or methods used in introducing it into the hold. If cement or other
plugs were used, state the character of same and depth placed, from _____ feet to
_____ feet for each plug set.

Dumped sand from T.D. to 2800' and dumped 4 sks cement on top of sand.
Squeezed w/25 sks gel and 4 sks hulls and 110 sks of 50/50 Poz Mix
6% gel and 2%C.C. Break down pressure 500# and finished w/300# pressure.
Completed @2:30 P.M. 12-19-80

(If additional description is necessary, use BACK of this sheet)

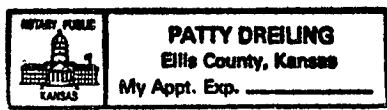
Name of Plugging Contractor Dreiling Oil, Inc.

STATE OF Kansas COUNTY OF Ellis, ss.
I, Joseph A. Hess, Sec. Treas. of Drlg. Contr. (employee of owner) or (owner or operator)
of the above-described well, being first duly sworn on oath, says: That I have knowledge of
the facts, statements, and matters herein contained and the log of the above-described well
as filed and that the same are true and correct. So help me God.

(Signature) Joseph A. Hess
JOSEPH A. HESS, HAYS, KS 67601
(Address)

SUBSCRIBED AND SWORN TO before me this 13 day of January, 1981

My commission expires 8-30-82
Patty Dreiling
Patty Dreiling Notary Public.



JAN 14 1981
01-14-1981
CONSERVATION DIVISION
WICHITA, KANSAS

DREILING OIL, INC.

Victoria, Kansas 67671

15-167-21184-00-00

WELL LOG

Company	Dreiling Oil, Inc. Rt. #1 Victoria, KS 67671	Sec. 1	Twp. 13	Rng. 14
Farm	Boxberger No. B-#1	Location	SW SE NE	
Total Depth	3,168'	County	Russell	
Comm.	5-9-78	Comp.	5-16-78	Elevation: 1659 K. B.
Contractor				1656 D. F.
				1654 G. R.

Casing Record
 167' - 8 5/8"
 3,167' - 4 1/2"

Cement Record
 125 sacks cement
 cemented w/125 sacks common
 7% Salt 64# CFR2 and 5#
 Gilsonite per sack


Production:

Figures Indicate Bottom of Formations


0'	292'	Shale & Iron Streaks
292'	670'	Shale
670'	709'	Anhydrite
709'	1367'	Shale
1367'	1833'	Shale & Lime
1833'	2012'	Lime
2012'	2424'	Shale & Lime
2424'	3168'	Lime
3168'	T.D.	

STATE OF KANSAS)
)ss
 COUNTY OF ELLIS)

I, Joseph A. Hess, Secretary Treasurer of Dreiling Oil, Inc., upon oath states that the above and foregoing is a true and correct copy from the Daily Drilling Report from the Boxberger B-#1.


 JOSEPH A. HESS

Subscribed and sworn to before me this 24th day of May, 1978.


 Cecilia Basgall Notary Public
 CECILIA BASGALL
 NOTARY PUBLIC
 Ellis County, Kansas

My appointment expires: November 17, 1980.

RECEIVED
 STATE CORPORATION COMMISSION
 OCT 30 1980
 10-30-1980
 CONSTRUCTION DIVISION
 Wichita, Kansas