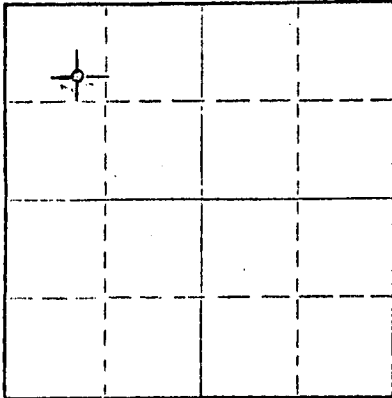


STATE OF KANSAS
STATE CORPORATION COMMISSION

Form CP-4

15-051-05408-00-00
WELL PLUGGING RECORD

Give All Information Completely
Make Required Affidavit
Mail or Deliver Report to:
Conservation Division
State Corporation Commission
P. O. Box 17027
Wichita, Kansas 67217
NORTH



Locate well correctly on above
Section Plat

Ellis County, Sec. 2 Twp. 11 Rge. (E) 17 (W)
Location as "NE/CNW&SW" or footage from lines. SE-NW-NW
Lease Owner Champlin Petroleum Company
Lease Name Slimmer Well No. 9
Office Address 2915 N. Lincoln, Oklahoma City, Okla. 73105
Character of Well (completed as Oil, Gas or Dry Hole) Oil
Date well completed June 10 19 53
Application for plugging filed February 4 19 72
Application for plugging approved February 9 19 72
Plugging commenced April 11 19 72
Plugging completed April 11 19 72
Reason for abandonment of well or producing formation Non-Production

If a producing well is abandoned, date of last production March 20 19 65
Was permission obtained from the Conservation Division or its agents before plugging was commenced? Yes


Name of Conservation Agent who supervised plugging of this well Leo Massey
Producing formation _____ Depth to top _____ Bottom _____ Total Depth of Well 3482 Feet
Show depth and thickness of all water, oil and gas formations.

OIL, GAS OR WATER RECORDS				CASING RECORD		
FORMATION	CONTENT	FROM	TO	SIZE	PUT IN	PULLED OUT
				8-5/8" OD	94'	None
				5 1/2" OD	3482'	None

Describe in detail the manner in which the well was plugged, indicating where the mud fluid was placed and the method or methods used in introducing it into the hole. If cement or other plugs were used, state the character of same and depth placed, from _____ feet to _____ feet for each plug set.

Well had been squeezed in the Dakota sand section with 1000 sacks of cement. All of the cement was not drilled out of the 5 1/2" casing. The well was cleaned out to 500' and temporarily abandoned. Ran 17 jts. 2-3/8" tubing to 500'. Mixed and pumped 45 sacks Halliburton Light Cement. Pulled 500' tubing. Cement plug from surface to 500' plus any cement left in the pipe from Dakota Squeeze jobs. Mixed and pumped 50 sacks in annulus between 8-5/8" and 5 1/2" casings.

Well plugged and abandoned at 3:00 P.M. 4-11-72.



RECEIVED
STATE CORPORATION COMMISSION
6-19-1972
JUN 19 1972
CONSERVATION DIVISION
Wichita, Kansas

(If additional description is necessary, use BACK of this sheet)

Name of Plugging Contractor Halliburton
Address Hays, Kansas

STATE OF Oklahoma COUNTY OF Oklahoma, ss.

N. K. Stivers (employee of owner) or (owner or operator) of the above-described well, being first duly sworn on oath, says: That I have knowledge of the facts, statements, and matters herein contained and the log of the above-described well as filed and that the same are true and correct. So help me God.

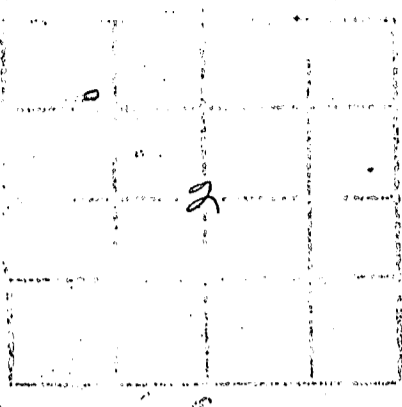
(Signature) *N. K. Stivers*
2915 N. Lincoln, Oklahoma City, Okla. 73105
(Address)

SUBSCRIBED AND SWORN TO before me this 14th day of June 19 72

Myra A. Owens
Notary Public.

My commission expires 10-8-75

U.S. NATIONAL BUREAU OF MINES
Geological Survey



Well No. 2 115 170

Champlin Refining Company

Box 552 - Enid, Oklahoma

Well Name: 311mer

Well No. (9) Unit #17

990° from West Line and 990° from North Line

NE/4 or SE/4 NW/4 SW/4

011

May 14, 1953

June 9, 1953

8-5/8"	247	8 Rd National	95.47	75 Sacks
5-1/2"	140	8 Rd National	3524.55°	200 Sacks
2-1/2"	6.50	EUE	3505.89°	

RECEIVED
STATE CORPORATION COMMISSION
FEB 7 1972
CONSERVATION DIVISION
Wichita, Kansas

Elevation: 1907 D.F.

Geological Tops:

Topoka	2829
Heebner	3055
Toronto	3077
Lansing K.C.	3096
Conglomerate	3304
Arbuckle	3477

Shale	0	95
Shale-Sand	95	510
Shale-Sand-Iron	519	800
Shale-Shells-Red Rod	800	1085
Shale-Red Rod	1085	1119
Anhydrite	1119	1159
Shale-Shells	1159	1540
Shale-Lime	1540	2520
Shale	2520	2635
Shale-Lime	2635	2840
Lime	2840	2930
Shale-Lime	2930	3100
Lime	3100	3105
Shale-Lime	3105	3191
Lime	3191	3207
Shale-Lime	3207	3403
Conglomerate	3403	3415
Shale-Conglomerate	3415	3443
Shale-Lime	3443	3476
Arbuckle	3476	3482 T.D.

J. G. Wentworth
J. E. Kazers