

TYPE OR PRINT

NOTICE OF INTENTION TO DRILL

RULE 82-2-311


TO BE FILED WITH THE STATE CORPORATION COMMISSION PRIOR TO COMMENCEMENT OF WELL



1. Operator E. H. Riggs Address 611 Union National Bldg.
2. Lease name Madsen Well No. 1 County Ellis
3. Well Location SW SW SE Sec. 28 Township N1S Range 16W
4. Well to be drilled 330 ft. from nearest lease line.
5. Drilling Contractor Tomlinson-Kathol, Inc. Address 414 Union Center
6. Type of equipment: Rotary Cable Tool Approx. date operation to begin 3/22/ 195 9.
7. Well to be drilled for Oil Gas Disposal Input Estimated Total Depth of Well 3400 ft.
8. Depth of deepest fresh water well within one mile of location 60 ft. If none exists, write NONE _____.
9. Ground elevation at location is approx. flat ft. higher or _____ ft. lower than ground elevation at water well.
10. Depth of the deepest municipal water well within three miles of location none ft. If none exists, write NONE _____.
11. Operator states that he will set surface pipe at least 25 ft. below all Tertiary or unconsolidated deposits and, taking into consideration differences in ground elevations, that the minimum depth necessary, to the best of his knowledge and belief, to protect all fresh water zones is 100 ft. and operator agrees to set surface pipe at this location to a depth of not less than 900 ft. Alternate 1 Alternate 2 .

REMARKS:

931

Signature of Operator





**State Corporation Commission of Kansas
Conservation Division
500 Insurance Building
212 North Market
Wichita 2, Kansas**

RECEIVED
STATE CORPORATION COMMISSION

MAR 23 1959

DIVISION
as

(IF PREFERRED, MAIL IN ENVELOPE)