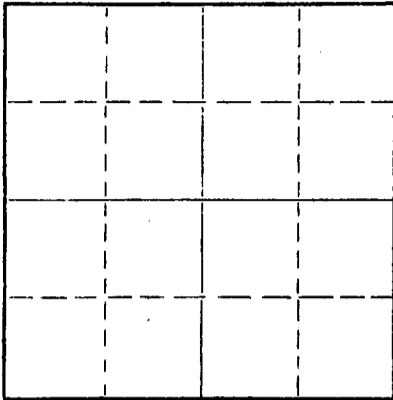


Give All Information Completely
Make Required Affidavit
Mail or Deliver Report to:
Conservation Division
State Corporation Commission
212 No. Market
Wichita, Kansas

WELL PLUGGING RECORD

NORTH



Locate well correctly on above
Section Plat

Ellis County, Sec. 5 Twp. 11S Rge. (E) 17 (W)
Location as "NE/CNW%SW%" or footage from lines. Approx. NW SE NW
Lease Owner D & D Drilling Co., Inc.
Lease Name Gumble Well No. 1
Office Address 307 Schweiter Bldg., Wichita, Kansas
Character of Well (completed as Oil, Gas or Dry Hole) Dry Hole
Date well completed May 19, 1966
Application for plugging filed May 31, 1966
Application for plugging approved May 20, 1966
Plugging commenced May 18, 1966
Plugging completed May 19, 1966
Reason for abandonment of well or producing formation dry hole

If a producing well is abandoned, date of last production 19
Was permission obtained from the Conservation Division or its agents before plugging was commenced? yes

Name of Conservation Agent who supervised plugging of this well Leo Massey
Producing formation Depth to top Bottom Total Depth of Well 3150 Feet
Show depth and thickness of all water, oil and gas formations.

OIL, GAS OR WATER RECORDS

CASING RECORD

FORMATION	CONTENT	FROM	TO	SIZE	PUT IN	PULLED OUT
Surface Pipe		0	230	8-5/8"	5-14-66	None

Describe in detail the manner in which the well was plugged, indicating where the mud fluid was placed and the method or methods used in introducing it into the hole. If cement or other plugs were used, state the character of same and depth placed, from feet to feet for each plug set.

Set #1 Plug at 600 feet with 25 sacks cement.
Set #2 Plug at 180 feet with 20 sacks cement.
Set #3 Plug at 40 feet with 10 sacks cement.

RECEIVED
STATE CORPORATION COMMISSION

6-1-1966
JUN -1 1966

CONSERVATION DIVISION
Wichita, Kansas

(If additional description is necessary, use BACK of this sheet)

Name of Plugging Contractor D & D Drilling Co., Inc.
Address 307 Schweiter Building, Wichita, Kansas

STATE OF KANSAS, COUNTY OF SEDGWICK, ss.
James R. Daniels (employee of owner) or (owner or operator) of the above-described well, being first duly sworn on oath, says: That I have knowledge of the facts, statements, and matters herein contained and the log of the above-described well as filed and that the same are true and correct. So help me God.

(Signature) James R. Daniels
307 Schweiter Building, Wichita, Kansas
(Address)

SUBSCRIBED AND SWORN TO before me this 31st day of May, 1966

My commission expires November 9, 1969

Marilyn E. Fox
Marilyn E. Fox Notary Public.

15-051-30251-00-00
ROTARY DRILLING LOG

OPERATOR:	D & D Drilling Company, Inc.	COMMENCED:	5-14-66
CONTRACTOR:	D & D Drilling Company, Inc., 307 Schweiter Building, Wichita, Kansas	COMPLETED:	5-19-66
WELL:	Gumble No. 1	ELEVATION:	1945 R.B.
LOCATION:	Approx. NW SE NW Section 5-11S-17W		1942 D.F.
COUNTY:	Ellis County, Kansas		1940 G.L.

Formations	Depth	Remarks
Rock and Shale	230'	
Shale and Red Bed and Sand	720'	Set 8-5/8" surface pipe at 230' w/190
Sand	840'	sx. Sunset
Shale	1175'	
Anhydrite	1215'	
Shale	1950'	
Shale and Lime	2780'	
Shale	3150'	
Rotary Total Depth	3150'	

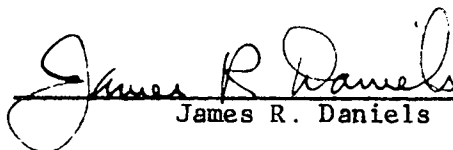
RECEIVED
 STATE CORPORATION COMMISSION
 6-1-1966
 JUN -1 1966

A F F I D A V I T

CONSERVATION DIVISION
 Wichita, Kansas

STATE OF KANSAS)
) SS:
 COUNTY OF SEDGWICK)

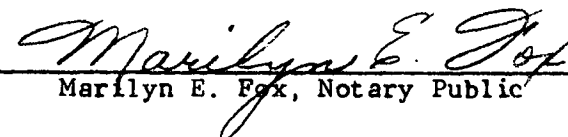
I, James R. Daniels, of lawful age, being duly and solemnly sworn on oath says:
 I am a resident of Wichita, Sedgwick County, Kansas, and I hereby know and on oath
 state that the above drilling log is true and correct to the best of my knowledge
 and belief.



 James R. Daniels

Subscribed and sworn to before me this 31st day of May, 1966.

My Commission Expires:
 November 9, 1969



 Marilyn E. Fox, Notary Public