

STATE OF KANSAS
STATE CORPORATION COMMISSION

Give All Information Completely
Make Required Affidavit
Mail or Deliver Report to:
Conservation Division
State Corporation Commission
211 No. Broadway
Wichita, Kansas

15-051-03656-00-00
WELL PLUGGING RECORD

Ellis County, Sec. 6 Twp. 11 Rge. 17 (E) W (W)

Location as "NE/CNW/SW" or footage from lines N/2 NW/4 NW/4

Lease Owner Shields Oil Producers

Lease Name Collins Well No. 1

Office Address Shields Bldg., Russell, Kansas

Character of Well (completed as Oil, Gas or Dry Hole) Dry Hole

Date well completed 2-16 19 59

Application for plugging filed 2-16 19 59

Application for plugging approved 2-16 19 59

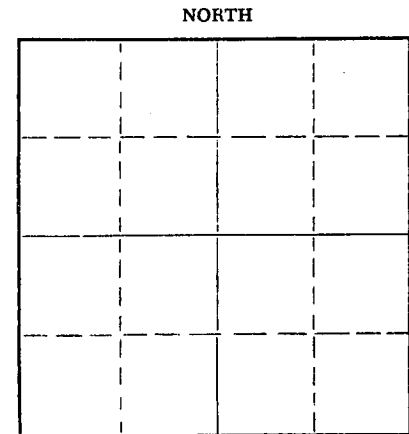
Plugging commenced 2-16 19 59

Plugging completed 2-16 19 59

Reason for abandonment of well or producing formation Dry Hole

If a producing well is abandoned, date of last production 19

Was permission obtained from the Conservation Division or its agents before plugging was commenced? Yes



Name of Conservation Agent who supervised plugging of this well Eldon Petty

Producing formation Depth to top Bottom Total Depth of Well 3300 Feet

Show depth and thickness of all water, oil and gas formations.

OIL, GAS OR WATER RECORDS

CASING RECORD

FORMATION	CONTENT	FROM	TO	SIZE	PUT IN	PULLED OUT
				8 5/8"	301'	Cmtd. w/175 sax

Describe in detail the manner in which the well was plugged, indicating where the mud fluid was placed and the method or methods used in introducing it into the hole. If cement or other plugs were used, state the character of same and depth placed, from feet to feet for each plug set.

Fill w/heavy mud to 600'
Set bridging plug @ 600' w/1/2 sax hulls on plug
Dump 20 sax cement thru drill pipe on plug
Fill w/heavy mud to 290'
Set bridging plug @ 290' w/1/2 sax hulls on plug
Dump 20 sax cement thru drill pipe on plug
Fill w/heavy mud to 40'
Set bridging plug @ 40' w/1/2 sax hulls on plug
Dump 10 sax cement to cellar

RECEIVED
STATE CORPORATION COMMISSION
3-27-1959
MAR 24 1959
CONSERVATION DIVISION
Wichita, Kansas

(If additional description is necessary, use BACK of this sheet)

Name of Plugging Contractor Shields Drilling Co., Inc.

Address Shields Bldg., Russell, Kansas

STATE OF Kansas, COUNTY OF Russell, ss.

R. J. Shields (employee of owner) or (owner or operator) of the above-described well, being first duly sworn on oath, says: That I have knowledge of the facts, statements, and matters herein contained and the log of the above-described well as filed and that the same are true and correct. So help me God.


(Signature) *RJ Shields*
Shields Bldg., Russell, Kansas
(Address)

SUBSCRIBED AND SWORN TO before me this 18th. day of March, 19 59

My commission expires March 6, 1961

Harriet V. Peterson
Notary-Public.

PLUGGING
FILE SEC. 6 T. 11 R. 12W
BOOK PAGE 20 LINE 22





Shields

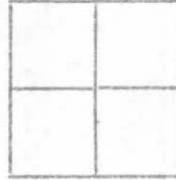
Russell, Kansas

15-051-03656-00-00

WELL LOG

Operator: Shields Oil Producers
 Well: Collins #1
 Commenced: February 9, 1959
 Completed: February 16, 1959
 Contractor: Shields Drilling Co., Inc.

Well Description: N/2 NW NW
 Sec. 6-11S-17W
 Ellis County, Kansas



CASING RECORD		
Size	Run	Pulled
8 5/8"	301'	Cmtd. w/175 sax

Elevation: 1930' RB
 Treatment:
 Production: D & A

Tops:	Depth
Topeka	2899'
Heebner	3125'
Toronto	3147'
Lansing-KC	3170'

..... Figures Indicate Bottom of Formations

Clay, Shale & Shells	225'
Shale & Shells	400'
Sand	490'
Shale & Red Bed	672'
Shale	685'
Sand & Shale	890'
Red Bed	1184'
Anhydrite	1222'
Shale	1260'
Shale & Shells	1650'
Salt, Shale & Lime	1730'
Lime w/Shale	2040'
Lime	2100'
Lime & Shale	2900'
Lime	3300' RTD

RECEIVED
 STATE CORPORATION COMMISSION
 3-24-1959
 MAR 24 1959
 CONSERVATION DIVISION
 Wichita, Kansas

Notes

PLUGGING
 FILE SEC 6 T 11 R 17w
 BOOK PAGE 20 LINE 22