


15467-20554-00-00

STATE OF KANSAS
STATE CORPORATION COMMISSION

Form CP-4

Give All Information Completely
Make Required Affidavit
Mail or Deliver Report to:
Conservation Division
State Corporation Commission
P. O. Box 17027
Wichita, Kansas 67217
NORTH

WELL PLUGGING RECORD



Locate well correctly on above
Section Plat

Russell County. Sec. 16 Twp. 13 Rge. 14 (E) W (W)
Location as "NE/CNW/SW" or footage from lines SW SW SW
Lease Owner Dreiling Oil, Inc.
Lease Name Bender Well No. 1
Office Address Rt. #2, Victoria, Kansas 67671
Character of Well (completed as Oil, Gas or Dry Hole) Dry Hole
Date well completed 7-19 1972
Application for plugging filed 7-19 1972
Application for plugging approved 7-19 1972
Plugging commenced 7-19 1972
Plugging completed 7-19 1972
Reason for abandonment of well or producing formation Dry Hole

If a producing well is abandoned, date of last production 19
Was permission obtained from the Conservation Division or its agents before plugging was commenced? yes

Name of Conservation Agent who supervised plugging of this well Don Truan, Russell, Kansas 67665
Producing formation _____ Depth to top _____ Bottom _____ Total Depth of Well 3315' Feet
Show depth and thickness of all water, oil and gas formations.

OIL, GAS OR WATER RECORDS

CASING RECORD

FORMATION	CONTENT	FROM	TO	SIZE	PUT IN	PULLED OUT
Surface Pipe				8 5/8"	287'	

Describe in detail the manner in which the well was plugged, indicating where the mud fluid was placed and the method or methods used in introducing it into the hole. If cement or other plugs were used, state the character of same and depth placed, from _____ feet to _____ feet for each plug set.

1st plug was set @ 500' w/ 50 cu. ft. cement
2nd plug was set @ 260' w/25 cu. ft. cement
3rd plug was set @ 40' w/10 cu ft. cement

RECEIVED
STATE CORPORATION COMMISSION
JUL 28 1972
CONSERVATION DIVISION
Wichita, Kansas
07-28-1972

(If additional description is necessary, use BACK of this sheet)

Name of Plugging Contractor Dreiling Oil, Inc.
Address Rt. #2, Victoria, Kansas 67671


STATE OF KANSAS COUNTY OF ELLIS, ss.
I, Joe Hess, Sec. Treas. of Drlg. Contrc. (employer/owner/contractor) of the above-described well, being first duly sworn on oath, says: That I have knowledge of the facts, statements, and matters herein contained and the log of the above-described well as filed and that the same are true and correct. So help me God.

(Signature) [Signature]
JOE HESS, Rt. #2, Victoria, Kansas 67671
(Address)

SUBSCRIBED AND SWORN to before me this 27th day of July, 19 72

Patty Rohr
PATTY ROHR Notary Public.

July 20, 1975



DREILING OIL, INC.

Victoria, Kansas 67671

15-167-20554-00-00

WELL LOG

Dreiling Oil, Inc.				
Company	Victoria, Kansas	67671	Sec. 16	Twp. 13 Rng. 14
Farm	Bender	No. 1	Location	SW SW SW
Total Depth	3,315'		County	Russell
Comm.	7-13-72	Comp. 7-19-72	Elevation:	1839 K. B.
Contractor	Dreiling Oil, Inc.			1836 D. F.
	Victoria, Kansas	67671		1834 G. R.

Casing Record

287' - 8 5/8"

Cement Record

175 sacks cement

Production:


D & A

Figures Indicate Bottom of Formations


0'	40'	Surface Soil-Rock
40'	100'	Rock-Clay, Sand Streaks
100'	287'	Shale w/few hard sand stks.
287'	395'	Shale
395'	404'	Iron Pyrite
404'	450'	Sand & Hard Sand
450'	710'	Red Bed
710'	882'	Red Bed
882'	917'	Anhydrite
917'	1535'	Shale
1535'	1755'	Shale & Lime
1755'	2030'	Lime & Shale
2030'	2160'	Shale w/Lime stringers
2160'	2365'	Shale
2365'	2580'	Lime & Shale
2580'	2675'	Shale & Lime
2675'	2739'	Lime & Shale
2739'	3270'	Lime
3270'	3303'	Lime & Chert
3303'	3315'	Chert.
3315'	T.D.	

STATE OF KANSAS)
)ss
 COUNTY OF ELLIS)

I, Joe Hess, Secretary Treasurer, of Dreiling Oil, Inc. upon oath states that the above and foregoing is a true and correct copy from the Daily Drilling Report from the Bender #1.


 JOE HESS

Subscribed and sworn to before me this 27th day of July, 1972.


 PATTY ROHR NOTARY PUBLIC

My commission expires: July 20, 1975.

RECEIVED
 STATE CORPORATION COMMISSION
 JUL 28 1972
 CONSERVATION DIVISION
 Wichita, Kansas
 07-28-1972

