

15-167-21312-00-00

STATE OF KANSAS  
STATE CORPORATION COMMISSION

WELL PLUGGING RECORD

Give All Information Completely  
Make Required Affidavit  
Mail or Deliver Report to  
Conservation Division  
State Corporation Comm.  
245 North Water  
Wichita, KS 67202

Russell County, Sec. 18 Twp. 13 Rge. 14 E/W  
Location as "NE/CNW $\frac{1}{4}$ SW $\frac{1}{4}$ " or footage from lines  
SE SW SE

Lease Owner Clarence Wilhelm  
Lease Name Olson Well No. 6  
Office Address 316 Grant, Russell, Kansas 67665  
Character of Well (Completed as Oil, Gas or Dry Hole)  
Dry hole


Date Well completed 6-1 1979  
Application for plugging filed 6-1 1979  
Application for plugging approved 6-1 1979  
Plugging commenced 6-1 1979  
Plugging completed 6-1 1979

Reason for abandonment of well or producing formation  
Dry hole

If a producing well is abandoned, date of last production  
19

Was permission obtained from the Conservation Division or  
its agents before plugging was commenced? Yes

Name of Conservation Agent who supervised plugging of this well Duane Rankin  
Producing formation Depth to top Bottom Total Depth of Well 3,266'  
Show depth and thickness of all water, oil and gas formations.



Locate well correctly on above  
Section Plot

OIL, GAS OR WATER RECORDS

CASING RECORD

FORMATION	CONTENT	FROM	TO	SIZE	PUT IN	PULLED OUT
				8 5/8"	863'	Cmtd.w/425 sax

Describe in detail the manner in which the well was plugged, indicating where the mud fluid  
was placed and the method or methods used in introducing it into the hold. If cement or other  
plugs were used, state the character of same and depth placed, from feet to  
feet for each plug set.

Fill hole w/heavy mud  
Push bridge plug to 480'  
Spotted 60 sax cement on plug thru 4 $\frac{1}{2}$ " drill pipe  
Push bridge plug to 40' w/ $\frac{1}{2}$  sax hulls on plug  
Dump 10 sax cement on plug to cellar

(If additional description is necessary, use BACK of this sheet)  
Name of Plugging Contractor Shields Drilling Co., Inc.

RECEIVED  
STATE CORPORATION COMMISSION

JUN 22 1979  
06-22-1979

STATE OF KANSAS COUNTY OF RUSSELL  
Jack P. Beeman (employee of owner) or (owner or operator)


of the above-described well, being first duly sworn on oath, says: That I have knowledge of  
the facts, statements, and matters herein contained and the log of the above-described well  
as filed and that the same are true and correct. So help me God.

(Signature) Jack P. Beeman  
Shields Bldg., Russell, Kansas  
(Address)

SUBSCRIBED AND SWORN TO before me this 20th day of June, 1979

Ruth Phillips  
Notary Public.

My commission expires May 26, 1983





Shields

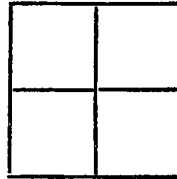
15-167-21312-00-00

Russell, Kansas

WELL LOG

Operator: Clarence Wilhelm  
 Well: Olson #6  
 Commenced: May 23, 1979  
 Completed: June 1, 1979  
 Contractor: Shields Drilling Co., Inc.

Well Description: SE SW SE  
 Sec. 18-13S-14W  
 Russell Co., Kansas



CASING RECORD

Size	Run	Pulled
8 5/8"	863'	Cmtd. w/425 sax

Elevation:  
 Treatment:  
 Production:

Tops:

..... Figures Indicate Bottom of Formations .....

Post rock	60'	
Shale w/sand streaks	300'	
Shale	340'	
Iron pyrite	400'	
Shale	580'	
Redbed	867'	
Anhydrite	904'	
Shale & shells	1,550'	
Shale & lime	2,592'	
Lime	3,266'	RTD

Notes

RECEIVED  
STATE CORPORATION COMMISSION

JUN 22 1979  
06-22-1979  
CONSERVATION DIVISION  
Wichita, Kansas