


Give All Information Completely  
Make Required Affidavit  
Mail or Deliver Report to:  
Conservation Division  
State Corporation Commission  
211 No. Broadway  
Wichita, Kansas

WELL PLUGGING RECORD



Locate well correctly on above Section Plat

Russell County. Sec. 18 Twp. 13 Rge. (E) 14 (W)

Location as "NE/CNW/SW" or footage from lines SW - NE - NW

Lease Owner Stearns Petroleum, Inc.

Lease Name Wenger Well No. 1

Office Address

Character of Well (completed as Oil, Gas or Dry Hole)

Date well completed December 26 19 55

Application for plugging filed 19

Application for plugging approved 19

Plugging commenced December 26 19 55

Plugging completed December 27 19 55

Reason for abandonment of well or producing formation

If a producing well is abandoned, date of last production 19

Was permission obtained from the Conservation Division or its agents before plugging was commenced? Yes

Name of Conservation Agent who supervised plugging of this well Milton Galyardt

Producing formation Depth to top Bottom Total Depth of Well 3176 Feet

Show depth and thickness of all water, oil and gas formations.

OIL, GAS OR WATER RECORDS

CASING RECORD

FORMATION	CONTENT	FROM	TO	SIZE	PUT IN	PULLED OUT

Describe in detail the manner in which the well was plugged, indicating where the mud fluid was placed and the method or methods used in introducing it into the hole. If cement or other plugs were used, state the character of same and depth placed, from \_\_\_\_\_ feet to \_\_\_\_\_ feet for each plug set.

8-5/8" Surface pipe set with 222 feet.  
Cemented with 125 sacks  
Squeezed hole with mud pumped.  
8-5/8 Halliburton Plug with 100 sacks cement behind plug.  
Cemented by Halliburton

(If additional description is necessary, use BACK of this sheet)  
Name of Plugging Contractor Stearns Petroleum, Inc.  
Address Box 313, Russell, Kansas

STATE OF KANSAS, COUNTY OF RUSSELL, ss.



(employee of owner) or (owner or operator) of the above-described well, being first duly sworn on oath, says: That I have knowledge of the facts, statements, and matters herein contained and the log of the above-described well as filed and that the same are true and correct. So help me God

(Signature) *R. V. Appleby*  
Box 313, Russell, Kansas  
(Address)

SUBSCRIBED AND SWORN TO before me this 30th day of December, 19 55

April 5, 1958 Betty Lou Miller Notary Public.

My commission expires



WENGER #1

Operator: Stearns Petroleum, Inc.  
Contractor: Stearns Petroleum, Inc.  
Commencement Date: September 10, 1955  
Completion Date: December 27, 1955  
I. P.: D. & A.

Location:  
SW NE NW/4 of  
Section 18 - T13S - R14W  
Russell County, Kansas  
Elev: 1697 K.B. 1692 Ground

Casing Record:

Ran 11 joints of 8-5/8" casing. Pipe set at 222 feet. Cemented with 125 sacks of Pozmix and 2 sacks Calcium Chloride.

WELL LOG

Surface Clay	0	15
Clay & Sand	15	170
Shale	170	275
Shale, Pyrite & Sand	275	395
Shale	395	400
Red Bed	400	525
Red Bed & Shale	525	756
Anhydrite	756	795
Shale & Shells	795	1420
Shale & Lime	1420	2275
Shale & Shells	2275	2655
Shale & Lime	2655	2883
Lime	2883	3176
Total Depth	3176	

STATE OF KANSAS        )  
                                  )   SS:  
COUNTY OF RUSSELL    )

I hereby certify that the above information is true and correct to the best of my knowledge.

*O. G. Stearns*  
O. G. Stearns, President

SUBSCRIBED AND SWORN TO before me, a Notary Public, this 29th day of December, 1955.

*Betty Lou Miller*  
Betty Lou Miller, Notary Public

My Commission Expires:

April 5, 1958

**PLUGGING**  
FILE REC-18-13-R14W  
BOOK PAGE-28-LINE-8

REC-18-13-R14W  
STAMP  
DATE 01-09-1956