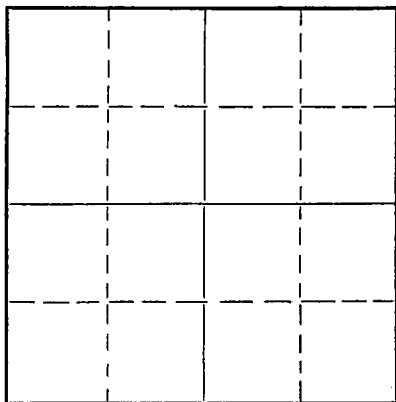


Give All Information Completely
Make Required Affidavit
Mail or Deliver Report to:
Conservation Division
State Corporation Commission
800 Bitting Building
Wichita, Kansas

WELL PLUGGING RECORD

NORTH



Locate well correctly on above
Section Plat

Russell County. Sec. 18 Twp. 13 Rge. (E) 14 (W)
Location as "NE/CNW $\frac{1}{4}$ SW $\frac{1}{4}$ " or footage from lines NE/4 NE/4 SE/4
Lease Owner Emery Construction Company
Lease Name Wenger Well No. 1
Office Address Topeka, Kansas
Character of Well (completed as Oil, Gas or Dry Hole) Dry Hole
Date well completed May 9, 1952
Application for plugging filed May 8, 1952
Application for plugging approved May 8, 1952
Plugging commenced May 8, 1952
Plugging completed May 8, 1952
Reason for abandonment of well or producing formation Dry Hole

If a producing well is abandoned, date of last production 19
Was permission obtained from the Conservation Division or its agents before plugging was commenced? Yes

Name of Conservation Agent who supervised plugging of this well C. D. Stough, Great Bend, Kans.
Producing formation Depth to top Bottom Total Depth of Well 3220 Feet
Show depth and thickness of all water, oil and gas formations.


OIL, GAS OR WATER RECORDS

CASING RECORD

Formation	Content	From	To	Size	Put In	Pulled Out
				8-5/8"	243'	none (circulated top to bottom)

Describe in detail the manner in which the well was plugged, indicating where the mud fluid was placed and the method or methods used in introducing it into the hole. If cement or other plugs were used, state the character of same and depth placed, from 3220 feet to 0 feet for each plug set.

Filled hole with heavy mud to 210 feet.
Set a bridging plug @ 210 feet.
Placed 20 sacks cement on top of plug.
Filled hole with heavy mud to 35 feet.
Set a bridging plug @ 35 feet.
Placed 1/2 sack on top of plug.
Placed 10 sacks of cement on top of Hulls to top of hole.



(If additional description is necessary, use BACK of this sheet)

Correspondence regarding this well should be addressed to Stearns Petroleum, Inc.
Address Russell, Kansas


STATE OF KANSAS, COUNTY OF RUSSELL, ss.
O. G. Stearns (employee of owner) or (owner or operator) of the above-described well,
being first duly sworn on oath, says: That I have knowledge of the facts, statements, and matters herein contained and the log of the above-described well as filed and that the same are true and correct. So help me God.

(Signature) *O. G. Stearns*
Russell, Kansas
(Address)

SUBSCRIBED AND SWORN TO before me this 12th day of May, 1952.

David H. Hrbek
Notary Public.

My commission expires June 20, 1953.



15-167-04753-00-00

WENGER #1

Operator: Emery Construction Company
Contractor: Stearns Petroleum, Inc.
Commencement Date: April 21, 1952
Completion Date: May 9, 1952

Location: NE/4 NE/4 SE/4 of
Section 18-13-14, Russell
County, Kansas.


Elevation: 1753 D. F.

WELL LOG

Sand and Clay	0	40
Sand and Shale	40	165
Shale	165	285
Iron	285	310
Iron Pyrite	310	343
Sand and Shale	343	475
Red Bed and Shale	475	808
Anhydrite	808	845
Shale and Shells	845	1090
Shale	1090	1250
Salt and Shale	1250	1420
Shale and Lime	1420	2363
Shale	2363	2490
Shale and Lime	2490	2925
Kansas City Lime	2925	3196
Arbuckle Lime	3196	3220
Total Depth	3220	

STATE OF KANSAS)
COUNTY OF RUSSELL) SS

I hereby certify that the above information is true and correct to the best of my knowledge.



Subscribed and Sworn to before me this 10th day of May, 1952.

RECEIVED
STATE CORPORATION COMMISSION
MAY 12 1952
05-12-1952
CONSERVATION DIVISION
Wichita, Kansas



Notary Public

My Commission Expires: June 20, 1953.



PLUGGING
FILE SEC 18 T 13 R 14 W
BOOK PAGE 15 LINE 10