

15-051-02100-00

RECEIVED STATE CORPORATION COMMISSION

FEB 13 1974

CONSERVATION DIVISION Wichita, Kansas

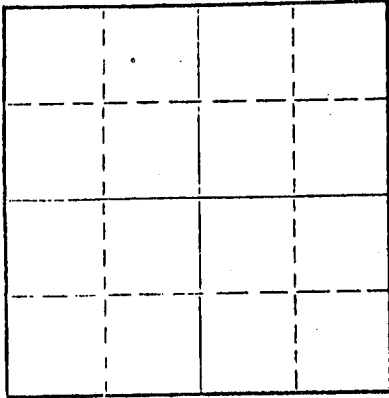
Form CP-4

STATE OF KANSAS STATE CORPORATION COMMISSION

WELL PLUGGING RECORD

Give All Information Completely Make Required Affidavit Mail or Deliver Report to: Conservation Division State Corporation Commission

P. O. Box 17027 Wichita, Kansas 67217 NORTH



Locate well correctly on above Section Plat

Location as "NE/CNW&SW&" or footage from lines Ellis County, Sec. 7 Twp. 11 Rge. 17 (E) (W)X SE/SE/NW
Lease Owner Sun Oil Company
Lease Name HENDERSON Well No. 1
Office Address P. O. Box 67 Hays, Kansas 67601
Character of Well (completed as Oil, Gas or Dry Hole)
Date well completed 19
Application for plugging filed 19
Application for plugging approved 19
Plugging commenced January 26, 19 74
Plugging completed January 30, 19 74
Reason for abandonment of well or producing formation Depleted

If a producing well is abandoned, date of last production 19
Was permission obtained from the Conservation Division or its agents before plugging was commenced? Yes

Name of Conservation Agent who supervised plugging of this well Leo Massey
Producing formation Depth to top Bottom Total Depth of Well 3519 Feet
Show depth and thickness of all water, oil and gas formations.

OIL, GAS OR WATER RECORDS

CASING RECORD

Table with 7 columns: FORMATION, CONTENT, FROM, TO, SIZE, PUT IN, PULLED OUT. Contains casing data for 16", 10 3/4", and 7" casings.

Describe in detail the manner in which the well was plugged, indicating where the mud fluid was placed and the method or methods used in introducing it into the hole. If cement or other plugs were used, state the character of same and depth placed, from feet to feet for each plug set.

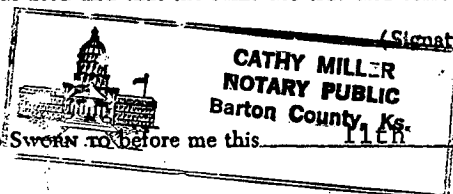
Pushed a plug to 3385'. Dumped 20' of sand and 5 sacks cement. Shot casing at 2430', 2310 and 2220'. Pulled a total of 71 joints of 7" casing. Built a rock bridge at 400'. Plugged well with 8 yds. readymix concrete.

(If additional description is necessary, use BACK of this sheet)

Name of Plugging Contractor Rockhold Engineering, Inc.
Address P. O. Box 698 Great Bend, Kansas 67530

STATE OF Kansas, COUNTY OF Barton, ss.

James W. Rockhold (employee of owner) or (owner or operator) of the above-described well, being first duly sworn on oath, says: That I have knowledge of the facts, statements, and matters herein contained and the log of the above-described well as filed and that the same are true and correct. So help me God.



(Signature)

James W. Rockhold

Box 698 Gt. Bend, Ks. 67530 James W. Rockhold (Address)

SUBSCRIBED AND SWORN TO before me this 11th day of February, 1974

Cathy Miller
Cathy Miller Notary Public.

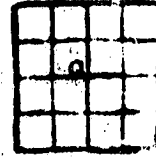
My commission expires September 30, 1975

DARBY PETRO. CORP.
 Henderson No. 1.

SEC. 7 T. 11 R. 17W
 SEc NW

Total Depth. 3436½'
 Comm. 9-21-38 Comp. 10-5-38
 Shot or Treated.
 Contractor,
 Issued. 10-29-38

County. Ellis



CASING:
 15" 77' 7" 3413'
 10" 1146' 5" liner 3432'

Elevation.

Production. Pot. Est. 2000 B.

Figures Indicate Bottom of Formations.

shale & shells	400
red bed & shale	490
sand water	570
shale	650
sand	680
shale	800
shale & red bed	1125
anhydrite	1170
shale & red bed	1290
salt	1410
shale & shells	1970
shale	2115
lime	2170
shale & lime brkn	2240
shale & lime	2290
sand	2310
lime	2345
lime & shale	2415
lime	2500
shale	2560
shale & lime	2655
shale & lime shells	2725
shale & lime	2780
shale & shells	2850
lime	3012
shale	3040
lime	3100
shale	3115
lime	3165
lime brkn	3240
lime	3375
shale	3388
conglomerate	3405
shale green & sand	3421
lime	3422
3422 equals 3414 SIM	
shale green	3431
Arbuckle lime	3436½
Total Depth.	

RECEIVED
 STATE CORPORATION COMMISSION
 DEC 14 1973
 CONSERVATION DIVISION
 Wichita, Kansas

Top Arbuckle 3431 Ctd
 400' OIH/1 hr at 3432
 2500' OIH/6 hrs at 3432
 Inc oil 3432-3434
 2800' OIH/1 hr additional