

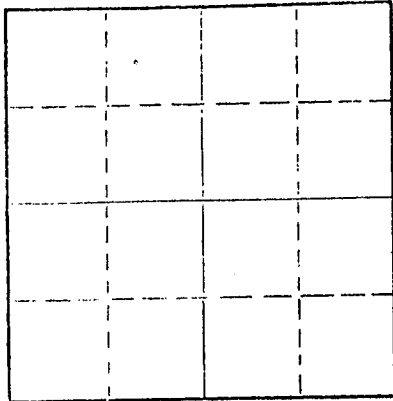
STATE OF KANSAS  
STATE CORPORATION COMMISSION

Form CP-4

WELL PLUGGING RECORD

Give All Information Completely  
Make Required Affidavit  
Mail or Deliver Report to:

Conservation Division  
State Corporation Commission  
P. O. BOX 17027  
Wichita, Kansas 67217  
NORTH



Locate well correctly on above  
Section Plat

ELLIS County. Sec. 7 Twp. 11 Rge. 17 (E) (W) X  
SW/SW/NW

Location as "NE/CNW&SW" or footage from lines

Lease Owner Sun Oil Company

Lease Name HENDERSON Well No. 3

Office Address P. O. Box 67 Hays, Kansas 67601

Character of Well (completed as Oil, Gas or Dry Hole)

Date well completed 19

Application for plugging filed 19

Application for plugging approved 19

Plugging commenced March 27, 19 74

Plugging completed April 10, 19 74

Reason for abandonment of well or producing formation Depleted

If a producing well is abandoned, date of last production 19

Was permission obtained from the Conservation Division or its agents before plugging was commenced? Yes

Name of Conservation Agent who supervised plugging of this well Leo Massey

Producing formation Depth to top Bottom Total Depth of Well 3361 Feet

Show depth and thickness of all water, oil and gas formations.

OIL, GAS OR WATER RECORDS

CASING RECORD

FORMATION	CONTENT	FROM	TO	SIZE	PUT IN	PULLED OUT
				16"	95	None
				10 3/4"	1103	None
				7"	3361	2235.66'

Describe in detail the manner in which the well was plugged, indicating where the mud fluid was placed and the method or methods used in introducing it into the hole. If cement or other plugs were used, state the character of same and depth placed, from feet to feet for each plug set.


Pushed a plug to 3000' and dumped 25' of sand and 5 sacks cement. Shot casing at 2350 and 2250'. Pulled 59 joints of 7" casing. Squeezed well with 35 sacks gel and 150 sacks cement.

RECEIVED  
STATE CORPORATION COMMISSION  
APR 15 1974  
CONSERVATION DIVISION  
Wichita, Kansas

(If additional description is necessary, use BACK of this sheet)  
Name of Plugging Contractor Rockhold Engineering, Inc.  
Address P. O. Box Great Bend, Kansas 67530

STATE OF Kansas COUNTY OF Kansas ss.  
James W. Rockhold (employee of owner) or (owner or operator) of the above-described

well, being first duly sworn on oath, says: That I have knowledge of the facts, statements, and matters herein contained and the log of the above-described well as filed and that the same are true and correct. So help me God.



(Signature) James W. Rockhold  
James W. Rockhold  
Box 698 Gt. Bend, Ks. 67530  
(Address)

11th day of April, 19 74

Cathy Miller  
Cathy Miller Notary Public.

My commission expires September 30, 1975

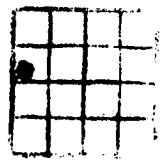
WELL BUREAU - KANSAS GEOLOGICAL SURVEY  
412 Union National Bk Bldg., Wichita, Kansas

DARBY PETRO. CORP.  
Henderson No. 3.

SEC. 7 T. 11 R. 17W  
SWo NW

Total Depth. 3369'  
Comm. 7-17-39 Comp. 7-30-39  
Shot or Treated. 1000 Gals.  
Contractor.  
Issued. 9-9-39

County. Ellis



Elevation.

CASING:  
16" 95'  
10" 1103'  
7" 3361'

Production. Pot. 3500 B. Max.  
Depthograph

Figures Indicate Bottom of Formations.

shale	450
sand	530
shale & iron	585
iron	595
shale & lime shells	970
shale & shells	1094
anhydrite	1133
red bed, shale & shells	1435
red shale & shells	1535
salt	1690
shale	1810
shale & lime	2450
shale	2500
shale & lime	2612
lime	2890
shale & lime	2910
lime	3005
shale & lime	3030
lime	3090
shale & lime	3225
lime	3315
shale & lime	3365
Arbuckle dolomite	3369
Total Depth.	

RECEIVED  
STATE CORPORATION COMMISSION  
DEC 14 1973  
CONSERVATION DIVISION  
Wichita, Kansas

Top Arbuckle 3359

Drilled cement plug 3365  
filled 450' oil/30 min.  
filled 1350' 2 hrs at 3365  
Drilled deeper to 3369  
fillup 2800' 4 hrs. 25 min.  
T.F.U. 3000'  
Acidize 1000 Gals.