

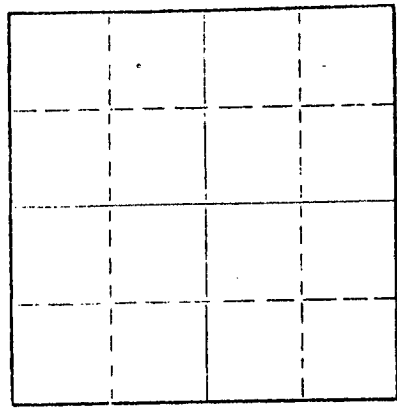
15-051-02107-000

STATE OF KANSAS
STATE CORPORATION COMMISSION

Form CP-4

WELL PLUGGING RECORD

Give All Information Completely
Make Required Affidavit
Mail or Deliver Report to:
Conservation Division
State Corporation Commission
P. O. BOX 17027
Wichita, Kansas 67217
NORTH



Locate well correctly on above
Section Plat

Ellis County. Sec. 7 Twp. 11 Rge. 17 (E) (W)X
Location as "NE/CNW&SW" or footage from lines. E/2--NW-NW
Lease Owner Sun Oil Company
Lease Name HENDERSON Well No. 8
Office Address P. O. Box 67 Hays, Kansas 67601
Character of Well (completed as Oil, Gas or Dry Hole)
Date well completed 19
Application for plugging filed 19
Application for plugging approved 19
Plugging commenced March 15, 19 74
Plugging completed March 22, 19 74
Reason for abandonment of well or producing formation Depleted

If a producing well is abandoned, date of last production 19
Was permission obtained from the Conservation Division or its agents before plugging was commenced? Yes

Name of Conservation Agent who supervised plugging of this well Leo Massey
Producing formation Depth to top Bottom Total Depth of Well 3536 Feet
Show depth and thickness of all water, oil and gas formations.

OIL, GAS OR WATER RECORDS CASING RECORD

FORMATION	CONTENT	FROM	TO	SIZE	PUT IN	PULLED OUT
				16"	118	None
				10 3/4"	1197	None
				7"	3460	2301.61

Describe in detail the manner in which the well was plugged, indicating where the mud fluid was placed and the method or methods used in introducing it into the hole. If cement or other plugs were used, state the character of same and depth placed, from feet to feet for each plug set.

Pushed a plug to 3375'. Dumped 15' of sand and 5 sacks cement. Shot casing at 2400 and 2330'. Pulled a total of 78 joints of 7" casing. Built a rock bridge at 440-415'. Plugged well with 8 yds. readymix concrete.


RECEIVED
STATE CORPORATION COMMISSION
MAR 28 1974
CONSERVATION DIVISION
Wichita, Kansas

(If additional description is necessary, use BACK of this sheet)

Name of Plugging Contractor Rockhold Engineering, Inc.
Address P. O. Box 698 Great Bend, Kansas 67530

STATE OF Kansas COUNTY OF Barton ss.

James W. Rockhold (employee of owner) or (owner or operator) of the above-described well, being first duly sworn on oath, says: That I have knowledge of the facts, statements, and matters herein contained and the log of the above-described well as filed and that the same are true and correct. So help me God.



(Signature) James W. Rockhold
James W. Rockhold
Box 698 Gt. Bend, Ks. 67530
(Address)

SUBSCRIBED AND SWORN to before me this 22nd day of March, 19 74

Cathy Miller
Cathy Miller Notary Public.

My commission expires September 30, 1975


15-051-02107-0000

DARBY PETRO.CORP.
Henderson No. 8.

SEC. 7 T.11 R.17W
CE 1/2 NW NW

Total Depth. 3467'
Comm. 5-23-40 Comp. 6-6-40
Shot or Treated. 500 Gals.Acid
Contractor.
Issued. 6-29-40

County. Ellis



CASING:
15" 118'
10" 1197'
7" 3460'

Elevation.

Production. Pot.3000 B.Max.

Figures Indicate Bottom of Formations.

shale	235
shale, shells, sand	560
shale	610
iron	655
sand & red bed	900
shale, shells, red bed	1185
shale	1192
anhydrite	1230
shale & red bed	1555
shale	1620
salt	1710
shale & shells	1900
shale & lime	2640
shale	2700
shale & lime	2920
lime	2935
lime brkn	3010
lime	3440
Simpson	3461
Arbuckle dolomite	3467
Total Depth.	

R.U.S.T. at 3482

2900' OIH - 1 hr.
2900' T.F.U.

500 Gals.Acid.
Top Simpson 3448
Top Arbuckle 3460

RECEIVED
STATE CORPORATION COMMISSION
DEC 19 1973
CONSERVATION DIVISION
Wichita, Kansas