

STATE OF KANSAS
STATE CORPORATION COMMISSION

Form CP-4

Give All Information Completely
Make Required Affidavit
Mail or Deliver Report to:
Conservation Division
State Corporation Commission
212 No. Market
Wichita, Kansas 67202

WELL PLUGGING RECORD

Ellis County, Sec. 8 Twp. 11S Rge. (E) 17 (W)
Location as "NE/CNW/SE/SW" or footage from lines C S/2 SW SW

Lease Owner Clinton Oil Company

Lease Name John Carmichael Well No. "D" #1

Office Address 217 North Water, Wichita, Kansas 67202

Character of Well (completed as Oil, Gas or Dry Hole) Oil-converted to SWDW

Date well completed October 6 19 41

Application for plugging filed May 1 19 73

Application for plugging approved May 2 19 73

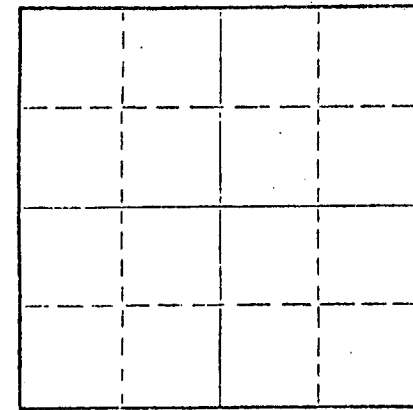
Plugging commenced May 23 19 73

Plugging completed May 23 19 73

Reason for abandonment of well ~~expanding formation~~ SWDW plugged due to casing leaks.

If a producing well is abandoned, date of last production ---- 19 --

Was permission obtained from the Conservation Division or its agents before plugging was commenced? Yes



Name of Conservation Agent who supervised plugging of this well Leo Massey

Rocking formation Arbuckle open hole Depth to top 3465' Bottom 3720' Total Depth of Well 3720' Feet

Show depth and thickness of all water, oil and gas formations.

OIL, GAS OR WATER RECORDS

CASING RECORD

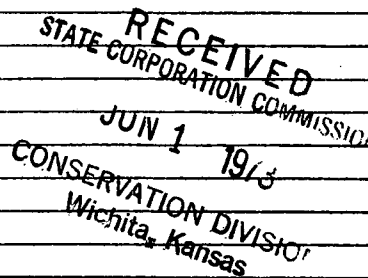
FORMATION	CONTENT	FROM	TO	SIZE	PUT IN	PULLED OUT
				15-1/2"	37'	None
				10-3/4"	1095'	None
				7"	3366'	None
				5-1/2"	145'	None

Describe in detail the manner in which the well was plugged, indicating where the mud fluid was placed and the method or methods used in introducing it into the hole. If cement or other plugs were used, state the character of same and depth placed, from _____ feet to _____ feet for each plug set.

Spotted cement plug from 359'-0' with 10 sks Gel and 70 sks 50-50 poz mix.

Filled casing from 2980'-359' with 35 sks Gel.

Spotted cement plug from 3203'-2980' with 30 sks 50-50 poz mix with 2% Gel.



(If additional description is necessary, use BACK of this sheet)

Name of Plugging Contractor Sun Oil Well Cementing, Inc.

Address P. O. Box 169, Great Bend, Kansas 67530

STATE OF Kansas, COUNTY OF Sedgwick, ss.

Ronald E. Rowe (employee of owner) or (owner/operator) of the above-described well, being first duly sworn on oath, says: That I have knowledge of the facts, statements, and matters herein contained and the log of the above-described well as filed and that the same are true and correct. So help me God.


(Signature) Ronald E. Rowe Ronald E. Rowe

217 North Water, Wichita, Kansas 67202 (Address)

Subscribed and Sworn to before me this 25th day of May, 19 73

Allen T. Denton Notary Public.

My commission expires January 24, 1976



THE DICKEY OIL COMPANY
CARMICHAEL-D #1

COMMENCED: 9-15-41
COMPLETED: 10-6-41

LOCATION: C/S SW SW 8-11-17W
Ellis County, Kansas

ELEVATION:

Casing Record

37'	15 1/2"
1095'	10-3/4"
3366'	7"

sand & gravel	37
gravel	60
shale & shells	300
sand, water	340
shale	400
sand	465
shale	595
sand	735
red bed	1080
anhydrite	1120
shale & shells	1275
red bed	1303
shale	1435
salt	1625
shale & shells	1896
lime, broken	2190
shale	2295
shale & shells	2790
Top Topeka	2790
Topeka lime	2826
Oil Sat. 2973-2985	
lime	3092
lime & shale	3100
Top K. C.	3100
K. C. lime	3136
lime	3290
lime & shale	3315
red bed	3325
conglomerate	3349
dolomite	3353
green shale	3366
Top Arbuckle	3365 1/2
Arbuckle	3375
total depth	3375

(Top of Arbuckle corrected to D.F.)

RECEIVED
STATE CORPORATION COMMISSION
MAY 2 1973
CONSERVATION DIVISION
Wichita, Kansas