


STATE OF KANSAS  
STATE CORPORATION COMMISSION

WELL PLUGGING RECORD

Give All Information Completely  
Make Sworn Affidavit  
Mail or Deliver Report to:  
Conservation Division  
State Corporation Commission  
211 No. Broadway  
Wichita, Kansas

Ellis County. Sec. 8 Twp. 11 Rge. 17 (E) (W)  
Location as "NE/CNW/SW" or footage from lines SW/NW/SE  
Lease Owner Morgenstern & Spector Pipe & Supply Co.  
Lease Name Day Well No. #3  
Office Address Box 661, Russell, Kansas  
Character of Well (completed as Oil, Gas or Dry Hole) oil  
Date well completed March 6, 1952 19  
Application for plugging filed Yes 19  
Application for plugging approved Yes 19  
Plugging commenced 4-19 19 58  
Plugging completed 4-23 19 58  
Reason for abandonment of well or producing formation failure to produce profitably



Locate well correctly on above Section Plat

If a producing well is abandoned, date of last production February 19 58  
Was permission obtained from the Conservation Division or its agents before plugging was commenced? Yes

Name of Conservation Agent who supervised plugging of this well Mr. Eldon Petty  
Producing formation Arbuckle Depth to top 3404 Bottom 3443 Total Depth of Well 3443' Feet  
Show depth and thickness of all water, oil and gas formations.

OIL, GAS OR WATER RECORDS

CASING RECORD

FORMATION	CONTENT	FROM	TO	SIZE	PUT IN	PULLED OUT
				8 5/8"		62'
				5 1/2"		63'

Describe in detail the manner in which the well was plugged, indicating where the mud fluid was placed and the method or methods used in introducing it into the hole. If cement or other plugs were used, state the character of same and depth placed, from \_\_\_\_\_ feet to \_\_\_\_\_ feet for each plug set.

Measured into T.D. 3443'  
Plugging started 4-19-58. Finished 4-23-58.  
Plugged off bottom with sand to 3180' and dumped 4 sacks cement.  
Shot 5 1/2" casing at 63'. Pumped 40 sacks gal and 60 sacks cement.  
Mudded hole to 40'. Set rock bridge and mixed 10 sacks cement for cap on well. Well completed.


MAY 12 1958  
05-12-58  
ECW  
CONSERVATION DIVISION  
Wichita, Kansas

Name of Plugging Contractor J.O. Forbes d/b/a Forbes Casing Pulling Co.  
Address Box 221, Great Bend, Kansas

STATE OF Kansas, COUNTY OF Barton, ss.  
J.O. Forbes (employee of owner) or (owner or operator) of the above-described well, being first duly sworn on oath, says: That I have knowledge of the facts, statements, and matters herein contained and the log of the above-described well as filed and that the same are true and correct. So help me God.

(Signature) J O Forbes  
Box 221, Great Bend, Kansas (Address)

SUBSCRIBED AND SWORN to before me this 25th day of April, 1958  
Eldon S. Edman  
Notary Public.



PLUGGING  
FIL SEC 8 T. 11 R. 17W  
BOOK PAGE 83 LINE 16

## DRILLERS LOG

COMPANY: WESTGATE-GREENLAND OIL COMPANY  
 CONTRACTOR: JACKSON DRILLING CORPORATION  
 FARM: DAY #3  
 LOCATION: SW SW SE SECTION 8-11-17W  
 Ellis County, Kansas  
 COMMENCED: February 10, 1952  
 COMPLETED: February 20, 1952-Rotary  
 March 6, 1952 - Cardwell  
 ELEVATION: 1852 DF

0	to	220	Sand, shale and shells
220	to	525	Shale and shells
525	to	580	Shale-sand and pyrite
580	to	600	Shale
600	to	755	Sand
755	to	1110	Shale and sand
1110	to	1145	Anhydrite
1145	to	1235	Red bend and shells
1235	to	1400	Shale and sheels
1400	to	1420	Lime
1420	to	1810	Lime and shale
1810	to	1875	Lime
1875	to	1950	Lime and shale
1950	to	2210	Lime
2210	to	2900	Lime and shale
2900	to	3315	Lime
3315	to	3350	Lime and shale
3350	to	3390	Lime-chert and shale
3390-	to	3404	Lime and shale
3404	to	3443	Arbuckle and line
		3443	T.D. RB

Red rill old hole, 10 ft to 200 ft cement plug & 8 5/8" surface pipe.

Setp 5 1/2" O.D. 17# casing at 3443 feet. Cemented with 100 sacks cement.

Drill stem tests: 3115-61, 1/2 hour, recovered 24' drilling mud, 320# BHP  
 3403-14, 1 hr., rec. 1740' oil. 1000# BHP.


TOPS:	anhydrite	1110	Lansing	3079	Arbuckle	3401
	Heebner	3038	Base KC	3336		
	Dodge	3057	Simpson	3369		

Perf. 36 shots 3402-09, swabbed 12 to 13 BOPH 600 feet off bottom. Swabbed 35 BO in 3 hrs., natural

3/7/52 Filed 25 BOPD Temporary Productivity Affidavit

C E R T I F I C A T E

I, Don Allen, do hereby certify that the above and foregoing is a true and correct copy of log of the Day #3, SW SW SE Section 8-11-17W, Ellis County, Kansas, as reflected by files of the Westgate-Greenland Oil Company.



Don Allen

Subscribed and sworn to before me, a Notary Public, within and for Sedgwick County, Kansas, this 7th day of March, 1952.

My Commission expires May 25, 1953

Esther Unsell, Notary Public