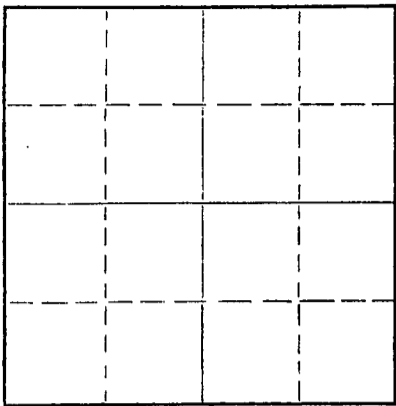


WELL PLUGGING RECORD

Give All Information Completely  
Make Required Affidavit  
Mail or Deliver Report to:  
Conservation Division  
State Corporation Commission  
211 No. Broadway  
Wichita, Kansas

NORTH



Locate well correctly on above  
Section Plat

Ellis County. Sec. 8 Twp. 11 Rge. 17 (X) (W)  
Location as "NE/CNW%SW%" or footage from lines SE SE NW  
Lease Owner Lee Phillips Oil Company  
Lease Name Gumble Well No. 5  
Office Address 1407 Union National Bank Bldg., Wichita, Kansas  
Character of Well (completed as Oil, Gas or Dry Hole) oil  
Date well completed January 24, 1952 19  
Application for plugging filed February 14, 1956 19  
Application for plugging approved February 15, 1956 19  
Plugging commenced February 16, 1956 19  
Plugging completed February 20, 1956 19  
Reason for abandonment of well or producing formation barren

If a producing well is abandoned, date of last production December, 1955 19  
Was permission obtained from the Conservation Division or its agents before plugging was commenced? yes

Name of Conservation Agent who supervised plugging of this well Eldon Petty  
Producing formation Arbuckle Depth to top Bottom Total Depth of Well 3419 Feet  
Show depth and thickness of all water, oil and gas formations.

OIL, GAS OR WATER RECORDS

CASING RECORD

FORMATION	CONTENT	FROM	TO	SIZE	PUT IN	PULLED OUT
				8 5/8"	850'	none
				5 1/2"	3414'	2783'

Describe in detail the manner in which the well was plugged, indicating where the mud fluid was placed and the method or methods used in introducing it into the hole. If cement or other plugs were used, state the character of same and depth placed, from feet to feet for each plug set.

Sand from 3419 to 3400, cemented from 3400 to 3376 with 4 sacks cement. Surface hole squeezed with 80 sacks cement and 40 sacks mud. Cement settled down 40', filled to cellar with mud and cement.

(If additional description is necessary, use BACK of this sheet)

Name of Plugging Contractor R & S Pipe Pulling Co.  
Address Ellinwood, Kansas

STATE OF KANSAS COUNTY OF SEDGWICK, ss.  
Nelle A. Salmon (employee of owner) or (owner or operator) of the above-described well, being first duly sworn on oath, says: That I have knowledge of the facts, statements, and matters herein contained and the log of the above-described well as filed and that the same are true and correct. So help me God.

(Signature) *Nelle A. Salmon*

SUBSCRIBED AND SWORN TO before me this 12th day of March, 1956

My commission expires June 10, 1959

(Address) Elva L. Hanks  
Elva L. Hanks Notary Public.

**PLUGGING**  
FILE SEC 8 T 11 R 17W  
BOOK PAGE 38 LINE 34

MAR 15 1956  
3-16-56  
CONSERVATION DIVISION  
Wichita, Kansas

Gumble #5  
 Owner: Lee Phillips  
 Contractor: Earl F. Wakefield  
 Comm: 1-12-52 Comp: 1-24-52

SE SE NW 8-11S-17W  
 Ellis County, Kansas  
 Casing: 850.75' of 8 5/8" w/400 sks.  
 3419.10' of 5 1/2" 3/75 sks.

Surface Soil & Sand	50
Shale	85
Sand	140
Shale & Shells	315
Sand	345
Pyrite	360
Shale	375
Shale & Shells	417
Sand-	535
Shale & Iron	550
Shale	610
Sand	700
Sand & Red Bed	790
Red Bed	835
Red Bed & Shells	850
Red Shale	1110
Red Bed & Shale	1435
Shale & Shells	1995
Shale & Sandy Lime	2125
Shale & Lime	2320
Lime & Shale	2625
Shale & Lime	2700
Lime & Shale	2890
Lime	2895
Lime & Shale	3123
Lime	3374
Lime & Shale	3396
Lime	3416
Total Rotary Depth	3416

Heebner	3044
Toronto	3065
Lansing	3086
Cong.	3347
Simpson	3384
Arbuckle	3412

STATE OF KANSAS )  
 ) SS  
 COUNTY OF SEDGWICK)



I hereby certify that the above is a true and correct copy of the log on the Gumble #5 well located SE SE NW 8-11S-17W, Ellis County, Kansas.

Earl F. Wakefield

Subscribed and sworn to before me this 31st day of January, 1952.

C. Jeanne Gafney

My Commission Expires: 12-23-54



**PLUGGING**  
 WELL NO. 8-11S-17W  
 DEPTH 3416 FEET