


STATE OF KANSAS  
STATE CORPORATION COMMISSION

15-051-21676-00-00

WELL PLUGGING RECORD

Give All Information Completely  
Make Required Affidavit  
Mail or Deliver Report to  
Conservation Division  
State Corporation Comm.  
245 North Water  
Wichita, KS 67202

Ellis County, Sec. 35 Twp. 11S Rge. 16 E/W  
Location as "NE/CNW $\frac{1}{4}$ SW $\frac{1}{4}$ " or footage from lines \_\_\_\_\_  
SE SE SE  
Lease Owner E S P Development, Inc.  
Lease Name Delmar Chrisler Well No. 1  
Office Address % Lewis Eulert, Paradise, KS  
Character of Well (Completed as Oil, Gas or Dry Hole) \_\_\_\_\_  
Dry Hole



Locate well correctly on above  
Section Plot

Date Well completed 4-19 19 79  
Application for plugging filed 4-19 19 79  
Application for plugging approved 4-19 19 79  
Plugging commenced 4-19 19 79  
Plugging completed 4-19 19 79  
Reason for abandonment of well or producing formation \_\_\_\_\_  
Dry Hole

If a producing well is abandoned, date of last production 19 \_\_\_\_\_

Was permission obtained from the Conservation Division or its agents before plugging was commenced? Yes

Name of Conservation Agent who supervised plugging of this well Leo Massey  
Producing formation \_\_\_\_\_ Depth to top \_\_\_\_\_ Bottom \_\_\_\_\_ Total Depth of Well 3495  
Show depth and thickness of all water, oil and gas formations.


OIL, GAS OR WATER RECORDS

CASING RECORD

FORMATION	CONTENT	FROM	TO	SIZE	PUT IN	PULLED OUT
				8-5/8	273	0

Describe in detail the manner in which the well was plugged, indicating where the mud fluid was placed and the method or methods used in introducing it into the hold. If cement or other plugs were used, state the character of same and depth placed, from \_\_\_\_\_ feet to \_\_\_\_\_ feet for each plug set.

Mud laden fluid 3495 - 550'  
70 sks cement @ 550'  
20 sks cement @ 240'  
10 sks cement @ 40'



(If additional description is necessary, use BACK of this sheet)

Name of Plugging Contractor Emphasis Oil Operations


STATE OF KANSAS COUNTY OF RUSSELL, ss.  
Joe K. Branum (employee of owner) or (owner or operator)  
of the above-described well, being first duly sworn on oath, says: That I have knowledge of the facts, statements, and matters herein contained and the log of the above-described well as filed and that the same are true and correct. So help me God.

(Signature) Joe K. Branum  
Box 506, Russell, KS 67665  
(Address)

SUBSCRIBED AND SWORN TO before me this 20th day of April, 1979

Patricia Clark  
Notary Public.

My commission expires October 2, 1979



15-051-21076-00-00  
EMPHASIS OIL OPERATIONS

P. O. Box 506  
Russell, Kansas 67665

DRILLERS LOG

OPERATOR: E S P Development, Inc.  
% Lewis Eulert  
Paradise, KS  
CONTRACTOR: Emphasis Oil Operations  
Box 506  
Russell, KS 67665

LEASE: Delmar Chrisler      WELL: #1      LOCATION: SE SE SE  
Section 35-11S-16W  
Ellis County, Kansas

Total Depth: 3495'      Elevation:  
Commenced: 4-7-79      Completed: 4-19-79  
Casing: 8-5/8" @ 273'      Status: Dry Hole

DEPTHS & FORMATIONS

(All measurements from K.B.)

Post Rock	40	Lime & Shale	2462
Sand & Shale	285	Shale & Lime	2598
Shale & Sand	990	Lime & Shale	2838
Anhydrite	1026	Shale & Lime	2982
Shale & Sand	1068	Lime	3336
Shale	1800	Lime & Shale	3409
Shale & Lime	2094	Lime (R.T.D.)	3495

STATE OF KANSAS )  
COUNTY OF RUSSELL) ss


I, Joe K. Branum, of Emphasis Oil Operations state that the above and foregoing is a true and correct log of the above captioned well.

  
\_\_\_\_\_  
Joe K. Branum

Subscribed and sworn to before me this 20th day of April, 1979.

My Commission Expires: October 2, 1979.



  
\_\_\_\_\_  
Notary Public