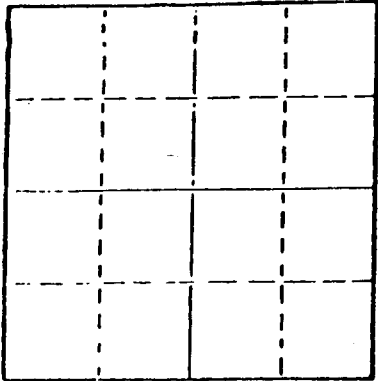


STATE OF KANSAS  
STATE CORPORATION COMMISSION

WELL PLUGGING RECORD

Give All Information Completely  
Make Required Affidavit  
Mail or Deliver Report to  
Conservation Division  
State Corporation Comm.  
245 North Water  
Wichita, KS 67202



Locate well correctly on above  
Section Plat

Ellis County, Sec. 1 Twp. 11S Rge. 17W E/W  
Location as "NE/CNW 1/4 SW 1/4" or footage from lines  
SW NE NW

Lease Owner Kennedy & Mitchell, Inc.  
Lease Name Jaco Well No. 35-572  
Office Address 7400 West Jefferson, Denver, Col 80235  
Character of Well (Completed as Oil, Gas or Dry Hole)  
Dry

Date Well completed 6-28-1981  
Application for plugging filed 6-27-1981  
Application for plugging approved 6-27-1981  
Plugging commenced 6-28-1981  
Plugging completed 6-28-1981  
Reason for abandonment of well or producing formation  
Dry

If a producing well is abandoned, date of last production  
19

Was permission obtained from the Conservation Division or  
its agents before plugging was commenced? Yes

Name of Conservation Agent who supervised plugging of this well  
Marion Schmidt

Producing formation \_\_\_\_\_ Depth to top \_\_\_\_\_ Bottom \_\_\_\_\_ Total Depth of Well 3575'

Show depth and thickness of all water, oil and gas formations.


OIL, GAS OR WATER RECORDS

CASING RECORD

FORMATION	CONTENT	FROM	TO	SIZE	PUT IN	PULLED OUT
		0	327	8 5/8		

Describe in detail the manner in which the well was plugged, indicating where the mud fluid  
was placed and the method or methods used in introducing it into the hold. If cement or other  
plugs were used, state the character of same and depth placed, from \_\_\_\_\_ feet to  
\_\_\_\_\_ feet for each plug set. Plugged:

65 sacks @ 680  
35 sacks @ 330  
10 sacks @ 40  
5 sacks in rathole; 5 sacks in mousehole  
Completed 10:00 AM 6-28-81  
Cemented by Sun Cementing



(If additional description is necessary, use BACK of this sheet)

Name of Plugging Contractor DaMac Drilling Inc.

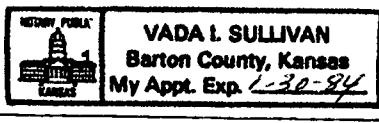
STATE OF Kansas COUNTY OF Barton, ss.  
Martha J. McKown (employee of owner) or (owner or operator)

of the above-described well, being first duly sworn on oath, says: That I have knowledge of  
the facts, statements, and matters herein contained and the log of the above-described well  
as filed and that the same are true and correct. So help me God.

(Signature) Martha J. McKown  
Box 1164, Great Bend, Kansas 67530  
(Address)

SUBSCRIBED AND SWORN TO before me this 29th day of June, 1981

My commission expires \_\_\_\_\_



Vada L. Sullivan  
Notary Public.

15-051-22484-00-00

# WELL LOG

COMPANY Kennedy & Mitchell, Inc.

SEC. 1 T. 11S R. 17W

FARM Jaco NO. 35-572


LOC. SW NE NW

TOTAL DEPTH 3575RTD

COUNTY Ellis, Kansas

COMM. 6-23-81 COMP. 6-28-81

CONTRACTOR DaMac Drilling Inc.



CASING 8 5/8 set @ 327'

ELEVATION

PRODUCTION P&A

FIGURES INDICATE BOTTOM OF FORMATIONS

Sand, Shale	0	1056
Anhydrite	1056	1380
Shale	1380	2560
Lime, Shale	2560	3575 RTD

RECEIVED  
 STATE CORPORATION COMMISSION  
 7-24-81  
 CONSERVATION DIVISION  
 Wichita, Kansas

State of Kansas }  
 County of Barton } 88

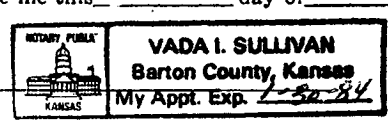
I, Martha J. McKown of DaMac Drilling Inc.

upon oath state the above and foregoing is a true and correct copy of the log of the Jaco 35-572 well.

*Martha J. McKown*

Subscribed and sworn to before me this 29th day of June 19 81

Commission Expires:



*Vada I. Sullivan*  
 NOTARY PUBLIC