

15-051-02075-0000

STATE OF KANSAS  
STATE CORPORATION COMMISSION

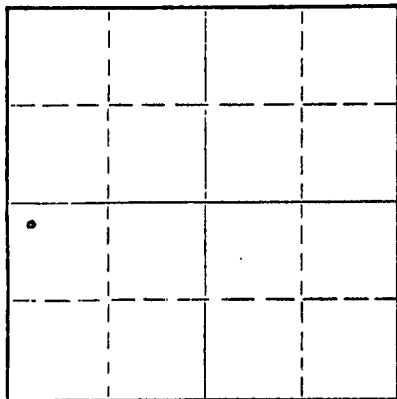
Form CP-4

Give All Information Completely  
Make Required Affidavit  
Mail or Deliver Report to:  
Conservation Division  
State Corporation Commission  
212 No. Market  
Wichita, Kansas 67202

WELL PLUGGING RECORD

Ellis County, Sec. 28 Twp. 11 Rge. (E) 16(W)

Location as "NE/CNWxSWx" or footage from lines NW NW SW  
Lease Owner Tomlinson Oil Company, Inc.  
Lease Name Neilson Well No. 2  
Office Address 1125 Wichita Plaza, Wichita, Kansas  
Character of Well (completed as Oil, Gas or Dry Hole) oil  
Date well completed 19  
Application for plugging filed 19  
Application for plugging approved 19  
Plugging commenced January 26 1970  
Plugging completed January 27 1970  
Reason for abandonment of well or producing formation depleted



Locate well correctly on above  
Section Plat

If a producing well is abandoned, date of last production 19  
Was permission obtained from the Conservation Division or its agents before plugging was commenced? yes

Name of Conservation Agent who supervised plugging of this well Leo Massey  
Producing formation Depth to top Bottom Total Depth of Well 3398 Feet  
Show depth and thickness of all water, oil and gas formations.


OIL, GAS OR WATER RECORDS

CASING RECORD

FORMATION	CONTENT	FROM	TO	SIZE	PUT IN	PULLED OUT
		0	149'	8 5/8"	149'	none
		0	3398'	5 1/2"	3398'	none

Describe in detail the manner in which the well was plugged, indicating where the mud fluid was placed and the method or methods used in introducing it into the hole. If cement or other plugs were used, state the character of same and depth placed, from feet to feet for each plug set.

Sanded back to 3160' and dumped 5 sacks of cement.  
Set 20' rock bridge at 450' and filled hole with 2 1/2 yards of ready mix cement.



(If additional description is necessary, use BACK of this sheet)  
Name of Plugging Contractor PIPE PULLERS, INC.  
Address Box 486, Ellinwood, Kansas

STATE OF Kansas, COUNTY OF Barton, ss.  
Evelyn Roth (employee of owner) or (owner or operator) of the above-described well, being first duly sworn on oath, says: That I have knowledge of the facts, statements, and matters herein contained and the log of the above-described well as filed and that the same are true and correct. So help me God.

(Signature) Evelyn Roth  
Ellinwood, Kansas (Address)

SUBSCRIBED AND SWORN TO before me this 4 day of February, 1970

My commission expires Feb. 10, 1971

George A. Meyer  
Notary Public.

15-054-02075-0000

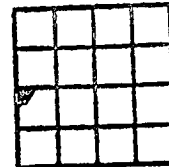
**WELL LOG BUREAU—KANSAS GEOLOGICAL SOCIETY**  
508 East Murdock, Wichita, Kansas

Company: **TOMLINSON-KATHOL, INC.**  
Farm: **Nielsen** No. **2**

SEC. **28** T. **11** R. **16W**  
NW NW SW

Total Depth. **3400'**  
Comm. **3-12-59** Comp. **3-21-59**  
Shot or Treated.  
Contractor. **Tomlinson-Kathol, Inc.**  
Issued. **7-4-59**

County **Ellis**  
**KANSAS**



Elevation. **1795' KB**

Production. **93 BOPD**

**CASING:**

**8 5/8" 149' cem w/125 ax.**  
**5 1/2" 3400'**

Figures Indicate Bottom of Formations.

sand & gravel	20
blue shale	149
shale	255
clay & shale	486
shale & sand strks	557
shale	807
Dakota sand	887
shale	950
Anhydrite	990
shale	1525
shale & lime strks	1663
lime & shale	1838
lime	2225
shale	2370
shale & lime strks	2626
shale - lime	2795
lime & shale	2865
lime	2993
shale & lime	3107
lime	3298
Arbuckle	3400 RTD
Total Depth	

**TOPS:**

Heebner	2968
Toronto	2992
Lansing	3017
Base Kansas City	3262
Simpson	3310
Arbuckle	3320

**RECEIVED**  
STATE CORPORATION COMMISSION  
**DEC 29 1969**  
CONSERVATION DIVISION  
Wichita, Kansas