

9

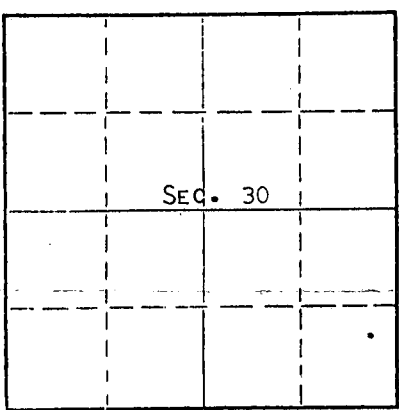
STATE OF KANSAS
STATE CORPORATION COMMISSION

Form CP-4

Give All Information Completely
Make Required Affidavit
Mail or Deliver Report to:
Conservation Division
State Corporation Commission
212 No. Market
Wichita, Kansas 67202

WELL PLUGGING RECORD

ELLIS County. Sec. 30 Twp. 11s. Rge. 16 (E) (W)
Location as "NE/CNW/SW" or footage from lines APP. NE SE SE
Lease Owner PETROLEUM, INC.,
Lease Name EDIE Well No. 1
Office Address ROUTE 2, GREAT BEND, KANSAS
Character of Well (completed as Oil, Gas or Dry Hole) DRY HOLE
Date well completed OCTOBER 11 19 71
Application for plugging filed OCTOBER 11 19 71
Application for plugging approved OCTOBER 11 19 71
Plugging commenced OCTOBER 11 19 71
Plugging completed OCTOBER 11 19 71
Reason for abandonment of well or producing formation NO COMMERCIAL ZONE



Locate well correctly on above Section Plat

If a producing well is abandoned, date of last production 19
Was permission obtained from the Conservation Division or its agents before plugging was commenced? YES

Name of Conservation Agent who supervised plugging of this well LEO F. MASSEY
Producing formation Depth to top Bottom Total Depth of Well 3550 Feet
Show depth and thickness of all water, oil and gas formations.

OIL, GAS OR WATER RECORDS

CASING RECORD

FORMATION	CONTENT	FROM	TO	SIZE	PUT IN	PULLED OUT
				8-5/8"	302'	NONE

Describe in detail the manner in which the well was plugged, indicating where the mud fluid was placed and the method or methods used in introducing it into the hole. If cement or other plugs were used, state the character of same and depth placed, from feet to feet for each plug set.

HEAVY MUD TO 500', 50 SACKS CEMENT. HEAVY MUD TO 300', 25 SACKS CEMENT. HEAVY MUD TO 40', 10 SACKS CEMENT TO BASE OF WELL CELLAR.

RECEIVED
STATE CORPORATION COMMISSION
OCT 14 1971
CONSERVATION DIVISION
Wichita, Kansas


(If additional description is necessary, use BACK of this sheet)
Name of Plugging Contractor GARVEY DRILLING COMPANY
Address R.R. #2, GREAT BEND, KANSAS

STATE OF KANSAS, COUNTY OF BARTON, ss.
MONTE CHADD (employee of owner) or (owner or operator) of the above-described

well, being first duly sworn on oath, says: That I have knowledge of the facts, statements, and matters herein contained and the log of the above-described well as filed and that the same are true and correct. So help me God. MONTE CHADD, DIST. PROD. SUPT.

(Signature) [Signature]
R.R. #2, GREAT BEND, KANSAS (Address)

Subscribed and sworn to before me this 12 day of OCTOBER, 19 71



[Signature] Notary Public.

My commission expires MAY 28, 1973



WELL LOG

COMPANY Petroleum, Inc.

SEC. 30 T. 11S R. 16W

FARM Edie

NO. 1

LOC. NE SE SE


TOTAL DEPTH 3550'

COUNTY Ellis, Kansas

COMM. 10-2-71

COMP. 10-10-71

CONTRACTOR Garvey Drilling Company



CASING
8 5/8" @ 302' w/210sx

ELEVATION 1935 DF

PRODUCTION D & A

FIGURES INDICATE BOTTOM OF FORMATIONS

- 40' Clay & Shale
- 302' Shale & Shells
- 1119' Shale & Sand
- 1155' Anhydrite
- 1255' Shale
- 1765' Shale & Red Bed
- 1800' Shale & Shells
- 2025' Shale & Lime
- 2505' Lime & Shale
- 3494' Arbuckle
- 3550' Arbuckle
- 3550' RTD

RECEIVED
STATE CORPORATION COMMISSION
10-14-1971
OCT 14 1971
CONSERVATION DIVISION
Wichita, Kansas

State of Kansas }
County of Barton } SS

I, Charlene Marker of Garvey Drilling Company

upon oath state the above and foregoing is a true and correct copy of the log of the Edie #1 well.

Subscribed and sworn to before me this 11th day of October 19 71.

My Commission Expires: July 8, 1974

Charlene Marker
James A. Morris
NOTARY PUBLIC

