

15-167-21695-00-00

STATE OF KANSAS
STATE CORPORATION COMMISSION

WELL PLUGGING RECORD

Give All Information Completely
Make Required Affidavit
Mail or Deliver Report to
Conservation Division
State Corporation Comm.
245 North Water
Wichita, KS 67202

Russell County. Sec. 12 Twp. 13S Rge. 13 E/W
Location as "NE/CNW $\frac{1}{4}$ /SW $\frac{1}{4}$ " or footage from lines
NW SE SW

Lease Owner Rains & Williamson Oil Co., Inc.
Lease Name Dauber "A" Well No. #1

Office Address 435 Page Court, 220 W. Douglas, Wichita, Ks.
Character of Well (Completed as Oil, Gas or Dry Hole)

Dry Hole

Date Well completed 5-31-81 19
Application for plugging filed 5-31-81 19
Application for plugging approved 5-31-81 19
Plugging commenced 5-31-81 19
Plugging completed 5-31-81 19

Reason for abandonment of well or producing formation


Commercial quantities of oil not found

If a producing well is abandoned, date of last production 19

Was permission obtained from the Conservation Division or its agents before plugging was commenced? Yes

Name of Conservation Agent who supervised plugging of this well Marion Schmidt
Producing formation Depth to top Bottom Total Depth of Well 3450'

Show depth and thickness of all water, oil and gas formations.



Locate well correctly on above Section Plot


OIL, GAS OR WATER RECORDS

CASING RECORD

FORMATION	CONTENT	FROM	TO	SIZE	PUT IN	PULLED OUT
				8 5/8"	291'	None

Describe in detail the manner in which the well was plugged, indicating where the mud fluid was placed and the method or methods used in introducing it into the hold. If cement or other plugs were used, state the character of same and depth placed, from feet to feet for each plug set.

Plug @ 550' w/50 sx.
Plug @ 300' w/30 sx.
Plug @ 40' w/10 sx.
Rat Hole 10 sx.



(If additional description is necessary, use BACK of this form)
Name of Plugging Contractor Rains & Williamson Oil Co., Inc.

STATE OF Kansas COUNTY OF Sedgwick, ss.

Wilson Rains, President of Rains & Williamson Oil Co., Inc. (employee of owner) or (owner or operator) of the above-described well, being first duly sworn on oath, says: That I have knowledge of the facts, statements, and matters herein contained and the log of the above-described well as filed and that the same are true and correct. So help me God.

(Signature)

Wilson Rains

435 Page Court, 220 W. Douglas, Wichita, Ks. 67202
(Address)


SUBSCRIBED AND SWORN TO before me this 2 day of June, 19 81

Juanita M. Green

Juanita M. Green Notary Public.

My commission expires

10-4-83



DRILLER'S LOG

15-167-21695-00-00

COMPANY: Rains & Williamson Oil Co., Inc.. SEC. 12 T. 13S R. 13W
WELL NAME: Dauber "A" #1 COUNTY: Russell

RIG NO. #4

TOTAL DEPTH 3450' ELEVATION 1777 GL 1782 KB

COMMENCED: 5-24-81 COMPLETED: 5-31-81

CONTRACTOR: Rains & Williamson Oil Co., Inc.

CASING RECORD:

SURFACE: 8 5/8" @ 291' w/175 sx. 60/40 poz., 2% gel, 3% cc.

PRODUCTION: D&A

LOG

(Figures Indicate Bottom of Formations)

Sand & Shale	300
Shale	525
Shale, Lime & Sand	1040
Shale & Lime	1495
Shale	2490
Lime & Shale	3016
Lime	3450
<u>ROTARY TOTAL DEPTH</u>	<u>3450</u>

RECEIVED
STATE CORPORATION COMMISSION
JUN - 5 1981
06-05-1981
CONSERVATION DIVISION
Wichita, Kansas

STATE OF Kansas)
COUNTY OF Sedgwick) SS:

I, Wilson Rains, President of Rains & Williamson Oil Co., Inc.
upon oath state that the above and foregoing is a true and correct copy of the log of the
Dauber "A" #1 well.

Wilson Rains
Wilson Rains



Subscribed and sworn to before me this 2 day of June, 1981.
My Appointment Expires: 10-4-83
Juanita M. Green
Juanita M. Green