


STATE OF KANSAS  
 STATE CORPORATION COMMISSION  
 CONSERVATION DIVISION  
 P. O. BOX 17027  
 WICHITA, KANSAS 67217

15-051-21076-00-00  
**WELL PLUGGING RECORD**

FORM CP-4



Locate well correctly on above Section Plat

Location as "NE/CNW/SW" or footage from lines. Ellis County. Sec. 34 Twp. 11 Rge. 16 (E) W (W) SW SW SE  
 Lease Owner Dreiling Oil, Inc.  
 Lease Name Chrisler Well No. 1  
 Office Address Rt. #2, Victoria, KS 67671  
 Character of Well (completed as Oil, Gas or Dry Hole) Dry Hole  
 Date well completed 7-18 1975  
 Application for plugging filed 7-18 1975  
 Application for plugging approved 7-18 1975  
 Plugging commenced 7-18 1975  
 Plugging completed 7-18 1975  
 Reason for abandonment of well or producing formation Dry Hole

If a producing well is abandoned, date of last production \_\_\_\_\_ 19\_\_\_\_  
 Was permission obtained from the Conservation Division or its agents before plugging was commenced? yes

Name of Conservation Agent who supervised plugging of this well: Leo Massey, Hays, KS 67601  
 Producing formation \_\_\_\_\_ Depth to top \_\_\_\_\_ Bottom \_\_\_\_\_ Total Depth of Well 3,405 Feet  
 Show depth and thickness of all water, oil and gas formations.

OIL, GAS OR WATER RECORDS

CASING RECORD

FORMATION	CONTENT	FROM	TO	SIZE	PUT IN	PULLED OUT
Surface Pipe				8 5/8"	136'	

Describe in detail the manner in which the well was plugged, indicating where the mud fluid was placed and the method or methods used in introducing it into the hole. If cement or other plugs were used, state the character of same and depth placed, from \_\_\_\_\_ feet to \_\_\_\_\_ feet for each plug set.

1st plug was set @ 500' w/50 sacks cement  
 2nd plug was set @ 125' w/25 sacks cement  
 3rd plug was set @ 40' w/10 sacks cement

(If additional description is necessary, use BACK of this sheet)

Name of Plugging Contractor Dreiling Oil, Inc.  
 Address Rt. #2, Victoria, KS 67671

STATE OF KANSAS COUNTY OF ELLIS, ss.

I, Joseph A. Hess, Sec.-Treas. of Drilg. Cont'g. of the above-described

well, being first duly sworn on oath, says: That I have knowledge of the facts, statements, and matters herein contained and the log of the above-described well as filed and that the same are true and correct. So help me God.

(Signature) Joseph A. Hess

JOSEPH A. HESS, Hays, KS 67601  
 (Address)

SUBSCRIBED AND SWORN TO before me this 25th day of July, 1975

My commission expires September 13, 1976.

Cecilia Basgall  
 Cecilia Basgall  
 Notary Public.

RECEIVED  
 STATE CORPORATION COMMISSION

7-28-1975  
 JUL 28 1975

CONSERVATION DIVISION  
 Wichita, Kansas

# DREILING OIL, INC.

Victoria, Kansas 67671

Dreiling Oil, Inc.

## WELL LOG

Company	Rt. #2 Victoria, KS 67671		Sec. 34	Twp. 11	Eng. 16
Farm	Chrisler No. 1		Location	SW SW SE	
Total Depth	3,405'		County	Ellis	
Comm.	7-1-75	Comp. 7-18-75	Elevation:	1835	K. B.
Contractor	Dreiling Oil, Inc. Rt. #2 Victoria, KS 67671			1832	D. F.
				1830	G. R.

Casing Record  
136' - 8 5/8"

Cement Record  
100 sacks cement


Production:  
D & A

### Figures Indicate Bottom of Formations

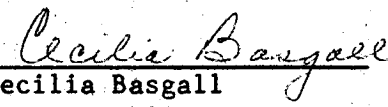
0'	45'	Top Soil - Post Rock
45'	530'	Shale
530'	640'	Sand
640'	1001'	Shale
1001'	1041'	Anhydrite
1041'	1596'	Shale
1596'	2260'	Shale & Lime
2260'	2405'	Shale
2405'	3110'	Shale & Lime
3110'	3405'	Lime
3405'	T.D.	


STATE OF KANSAS)  
                                  )ss  
COUNTY OF ELLIS)

I, Joseph A. Hess, Secretary Treasurer, of Dreiling Oil, Inc., upon oath states that the above and foregoing is a true and correct copy from the Daily Drilling Report from the Chrisler #1.

  
JOSEPH A. HESS

Subscribed and sworn to before me this 25th day of July, 1975.

  
Cecilia Basgall  
Notary Public



My commission expires: September 13, 1976.

RECEIVED  
STATE COMPLETION COMMISSION  
7-28-1975  
JUL 28 1975  
COMPLETION DIVISION  
Wichita, Kansas