

Give All Information Completely
Make Required Affidavit
Mail or Deliver Report to:
Conservation Division
State Corporation Commission
211 No. Broadway
Wichita, Kansas

15-051-30250-00-00
WELL PLUGGING RECORD

Ellis County, Sec. 4 Twp. 11S Rge. 17 (X) W (W)

Location as "NE/CNW/SW" or footage from lines NW/4 SE/4 SW/4

Lease Owner Clinton Oil Company

Lease Name Roy Carmichael Well No. 1-V

Office Address 6810 W. Highway 54, Wichita, Kansas 67209

Character of Well (completed as Oil, Gas or Dry Hole) Dry

Date well completed June 7 1966

Application for plugging filed June 7 1966

Application for plugging approved June 8 1966

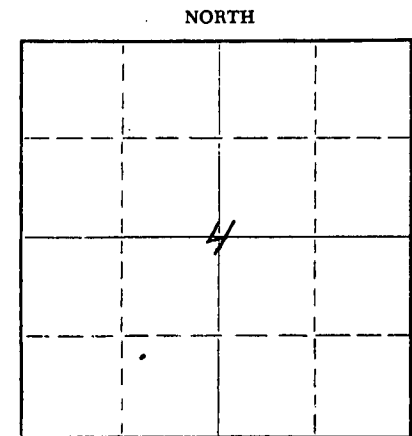
Plugging commenced June 8 1966

Plugging completed June 8 1966

Reason for abandonment of well or producing formation D & A

If a producing well is abandoned, date of last production _____ 19____

Was permission obtained from the Conservation Division or its agents before plugging was commenced? Yes



Locate well correctly on above Section Plat

Name of Conservation Agent who supervised plugging of this well Leo Massey

Producing formation _____ Depth to top _____ Bottom _____ Total Depth of Well 3492 Feet

Show depth and thickness of all water, oil and gas formations.

OIL, GAS OR WATER RECORDS

CASING RECORD

FORMATION	CONTENT	FROM	TO	SIZE	PUT IN	PULLED OUT
				8 5/8"	1168'	None

Describe in detail the manner in which the well was plugged, indicating where the mud fluid was placed and the method or methods used in introducing it into the hole. If cement or other plugs were used, state the character of same and depth placed, from _____ feet to _____ feet for each plug set.

Plug set at 450' w/ 1/4 sx hulls & 25 sx Cement.

Plug set at 40' w/ 1/4 sx hulls & 10 sx Cement.

Job Complete at 10:30 A.M. June 8, 1966

RECEIVED
STATE CORPORATION COMMISSION
JUN 13 1966
CONSERVATION DIVISION
Wichita, Kansas

(If additional description is necessary, use BACK of this sheet)

Name of Plugging Contractor Garvey Drilling Company

Address Rt. #2, Great Bend, Kansas

STATE OF Kansas, COUNTY OF Sedgwick, ss.

H. Marvin Douglass (employee of owner) or (owner or operator) of the above-described well, being first duly sworn on oath, says: That I have knowledge of the facts, statements, and matters herein contained and the log of the above-described well as filed and that the same are true and correct. So help me God.

(Signature) H. Marvin Douglass
Clinton Oil Company
H. Marvin Douglass
6810 W. Highway 54, Wichita, Kansas 67209
(Address)

SUBSCRIBED AND SWORN TO before me this 9th day of June, 1966

My commission expires January 24, 1968

Allen T. Denton
Allen T. Denton
Notary Public.

WELL LOG

15-051-30250-00-00

COMPANY **Clinton Oil Company**

SEC. 4 T. 11S R. 17W

FARM **Carmichael**

NO. **1-V**

LOC. **NW SE SW**

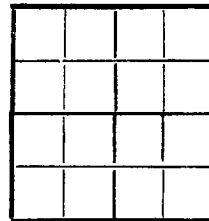
TOTAL DEPTH **3492'**

COUNTY **Ellis**

COMM. **5-31-66**

COMP. **6-8-66**

CONTRACTOR **Garvey Drilling Company**



CASING **8 5/8" @ 1150' w/525 sx**

ELEVATION

PRODUCTION **D & A**

FIGURES INDICATE BOTTOM OF FORMATIONS

130' Blue Shale and Surface Shells
 365' Shale and Shells
 485' Sand
 640' Red Bed and Pyrite
 700' Shale and Shells
 780' Sand
 1120' Shale and Lime Streaks
 1140' Lime with Shale
 1175' Anhydrite
 1720' Shale and Lime Streaks
 2545' Lime and Shale
 2830' Shale and Lime
 2945' Lime and Shale
 3390' Lime
 3407' Lime and Shale
 3473' Lime with Chert
 3492' Lime
 3492' RTD

RECEIVED
 STATE CORPORATION COMMISSION
 JUN 28 1966
 CONSERVATION DIVISION
 Wichita, Kansas

State of Kansas

County of Barton



SS

I, Sam N. Stephens of Garvey Drilling Company

upon oath state the above and foregoing is a true and correct copy of the log of the Carmichael 1-V well.

Subscribed and sworn to before me this 15th day of June 19 66

My Commission Expires: November 5, 1969



 NOTARY PUBLIC