

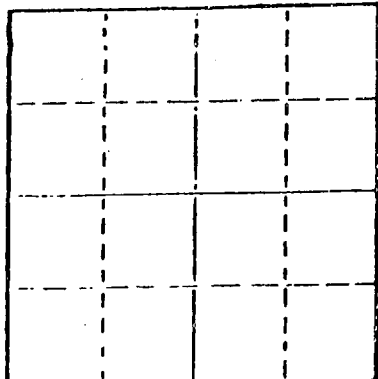
STATE OF KANSAS
STATE CORPORATION COMMISSION

WELL PLUGGING RECORD

Give All Information Completely
Make Required Affidavit
Mail or Deliver Report to
Conservation Division
State Corporation Comm.
245 North Water
Wichita, KS 67202

Russell County, Sec. 20 Twp. 13S Rge. 14W E/W
Location as "NE/CNW $\frac{1}{2}$ /SW $\frac{1}{2}$ " or footage from lines
NE SW SW

Lease Owner Kennedy & Mitchell, Inc.
Lease Name G&O Well No. 34-605
Office Address 7400 West Jefferson, Denver, Col. 80235
Character of Well (Completed as Oil, Gas or Dry Hole)



Locate well correctly on above
Section Plat

Dry
Date Well completed 4-13 1981
Application for plugging filed 4-12 1981
Application for plugging approved 4-12 1981
Plugging commenced 4-13 1981
Plugging completed 4-13 1981
Reason for abandonment of well or producing formation

Dry
If a producing well is abandoned, date of last production 19

Was permission obtained from the Conservation Division or its agents before plugging was commenced? Yes

Name of Conservation Agent who supervised plugging of this well Duane Rankin
Producing formation Depth to top Bottom Total Depth of Well 3380
Show depth and thickness of all water, oil and gas formations.

OIL, GAS OR WATER RECORDS

CASING RECORD

FORMATION	CONTENT	FROM	TO	SIZE	PUT IN	PULLED OUT
		0	292	8 5/8		

Describe in detail the manner in which the well was plugged, indicating where the mud fluid was placed and the method or methods used in introducing it into the hold. If cement or other plugs were used, state the character of same and depth placed, from feet to feet for each plug set.

Plugged:
50 sacks @ 560
30 sacks @ 280
10 sacks @ 40
5 sacks in rathole; 5 sacks in mousehole.
Cemented by Allied
Completed @ 4:45 PM 4-13-81

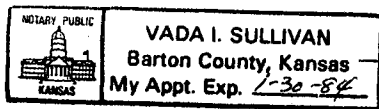
(If additional description is necessary, use BACK of this sheet)

Name of Plugging Contractor DaMac Drilling Inc.
Box 1164, Great Bend, Ks. 67530

STATE OF Kansas COUNTY OF Barton, ss.
Martha J. McKown (employee of owner) or (owner or operator)
of the above-described well, being first duly sworn on oath, says: That I have knowledge of the facts, statements, and matters herein contained and the log of the above-described well as filed and that the same are true and correct. So help me God.

(Signature) Martha J. McKown
Box 1164, Great Bend, Ks. 67530
(Address)

SUBSCRIBED AND SWORN TO before me this 14th day of April, 1981



My commission expires

Vada I. Sullivan
Notary Public.
Wichita, Kansas
04-30-1981

WELL LOG

COMPANY Kennedy & Mitchell, Inc.

SEC. 20 T. 13S R. 14W

FARM G & O

NO. 34-605

LOC. NE SW SW

TOTAL DEPTH 3380

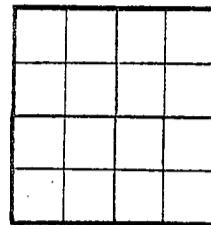
COUNTY Russell, Kansas

COMM. 4-6-81

COMP. 4-13-81

CONTRACTOR DaMac Drilling Inc.

CASING 8 5/8 set @ 292



ELEVATION

PRODUCTION P&A

FIGURES INDICATE BOTTOM OF FORMATIONS

Post Rock, Shale	0	292
RedBed, Sand	292	1150
RedBed, Shale	1150	1764
Shale	1764	2595
Lime, Shale	2595	3380 RTD

STATE OF KANSAS
APR 30 1981
04-30-1981
Wichita, Kansas

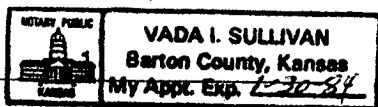
State of Kansas
County of Barton } 88

I, Martha J. McKown of DaMac Drilling Inc.

upon oath state the above and foregoing is a true and correct copy of the log of the G & O 34-605 well.

Subscribed and sworn to before me this 15th day of April 19 81

My Commission Expires:



Martha J. McKown
Vada I. Sullivan
NOTARY PUBLIC