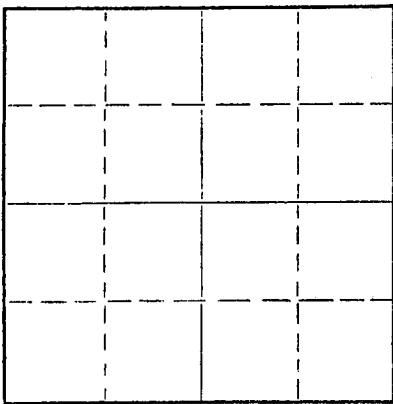


STATE OF KANSAS
STATE CORPORATION COMMISSION

WELL PLUGGING RECORD

Give All Information Completely
Make Required Affidavit
Mail or Deliver Report to:
Conservation Division
State Corporation Commission
212 No. Market
Wichita, Kansas

NORTH



Locate well correctly on above
Section Plat

Russell County. Sec. 20 Twp. 13 Rge. 14 (E) W (W)
Location as "NE/CNW%SW%" or footage from lines. SE NW NW
Lease Owner Clarence Wilhelm
Lease Name Evans Well No. 1
Office Address Russell, Kansas
Character of Well (completed as Oil, Gas or Dry Hole) Dry hole
Date well completed 7-22 19 68
Application for plugging filed 7-22 19 68
Application for plugging approved 7-22 19 68
Plugging commenced 7-22 19 68
Plugging completed 7-22 19 68
Reason for abandonment of well or producing formation Dry hole

If a producing well is abandoned, date of last production _____ 19____
Was permission obtained from the Conservation Division or its agents before plugging was commenced? Yes

Name of Conservation Agent who supervised plugging of this well Don Truan
Producing formation _____ Depth to top _____ Bottom _____ Total Depth of Well 3,298 Feet
Show depth and thickness of all water, oil and gas formations.

OIL, GAS OR WATER RECORDS

CASING RECORD

FORMATION	CONTENT	FROM	TO	SIZE	PUT IN	PULLED OUT
				8 5/8"	198'	Cmtd w/ 135 sax

Describe in detail the manner in which the well was plugged, indicating where the mud fluid was placed and the method or methods used in introducing it into the hole. If cement or other plugs were used, state the character of same and depth placed, from _____ feet to _____ feet for each plug set.

Fill w/ heavy mud to 420'
Set bridge plug @ 420'
Dump 50 sax cement on plug thru 4 1/2" drill pipe
Fill w/ heavy mud to 190'
Set bridge plug @ 190'
Dump 25 sax cement on plug thru 4 1/2" drill pipe
Fill w/ heavy mud to 40'
Set bridge plug @ 40' w/ 1/2 sax hulls on plug
Dump 10 sax cement on plug to cellar

RECEIVED
STATE CORPORATION COMMISSION
AUG 19 1968
CONSERVATION DIVISION
Wichita, Kansas
08-19-1968

(If additional description is necessary, use BACK of this sheet)


Name of Plugging Contractor Shields Drilling Co., Inc.
Address Shields Bldg., Russell, Kansas

STATE OF Kansas, COUNTY OF Russell
R. J. Shields ^{ss} contractor
(employee of owner) or (owner or operator) of the above-described

well, being first duly sworn on oath, says: That I have knowledge of the facts, statements, and matters herein contained and the log of the above-described well as filed and that the same are true and correct. So help me God.

(Signature) R.J. Shields
Shields Bldg., Russell, Kansas
(Address)

SUBSCRIBED AND SWORN to before me this 15th day of August, 19 68
My commission expires May 26, 1971
Luth Phillips
Notary Public.






Shields

15-167-20215-00-00
Russell, Kansas

WELL LOG

Operator: Clarence Wilhelm
Well: Evans #1
Commenced: July 15, 1968
Completed: July 22, 1968
Contractor: Shields Drilling Co., Inc.

Well Description: SE NW NW
Sec. 20-13s-14w
Russell County, Kansas



CASING RECORD		
Size	Run	Pulled
8 5/8"	198'	Cmtd w/ 135 sax

Elevation:
Treatment:
Production: D & A
Tops:

..... Figures Indicate Bottom of Formations

Clay & post rock	60'
Shale	100'
Shale & sand	380'
Sand & pyrite	395'
Shale	465'
Sand & redbed	892'
Anhydrite	924'
Shale	975'
Shale, shells & salt	1,500'
Shale & lime	1,890'
Lime	2,000'
Lime & shale	2,755'
Lime	3,298' RTD

RECEIVED
STATE CORPORATION COMMISSION
AUG 19 1968
CONSERVATION DIVISION
Wichita, Kansas
08-19-1968

Notes