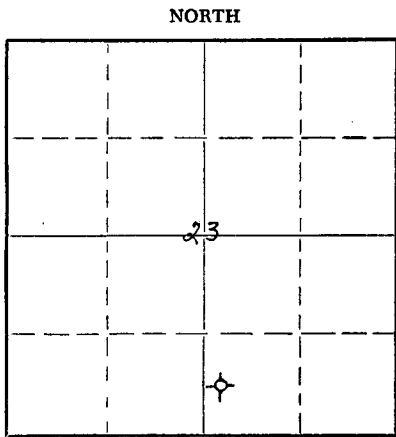


Give All Information Completely
Make Required Affidavit
Mail or Deliver Report to:
Conservation Division
State Corporation Commission
800 Biting Building
Wichita, Kansas

15-167-04379-00-00
WELL PLUGGING RECORD



Locate well correctly on above Section Plat

Russell County. Sec. 23 Twp. 13 S Rge. 14 (E) (W)
Location as "NE/CNW&SW&" or footage from lines C W/2 SW/4 SE/4
Lease Owner Gough W. Davis
Lease Name Landon Well No. 1
Office Address Wichita, Kansas
Character of Well (completed as Oil, Gas or Dry Hole) Dry Hole
Date well completed April 26, 1952.
Application for plugging filed April 26, 1952.
Application for plugging approved (verbal) April 26, 1952.
Plugging commenced April 26, 1952.
Plugging completed April 26, 1952.
Reason for abandonment of well or producing formation Dry Hole

If a producing well is abandoned, date of last production _____ 19____
Was permission obtained from the Conservation Division or its agents before plugging was commenced? Yes

Name of Conservation Agent who supervised plugging of this well C. D. Stough, Great Bend, Kansas
Producing formation None Depth to top _____ Bottom _____ Total Depth of Well 3343 Feet
Show depth and thickness of all water, oil and gas formations.

OIL, GAS OR WATER RECORDS

CASING RECORD

FORMATION	CONTENT	FROM	TO	SIZE	PUT IN	PULLED OUT
<u>None</u>	<u>None</u>	<u>0</u>	<u>159'</u>	<u>8 5/8"</u>	<u>153'</u>	<u>None</u>
						<u>Cemented with 100 sacks cement</u>
						<u>No oil string run - dry and abandoned</u>

Describe in detail the manner in which the well was plugged, indicating where the mud fluid was placed and the method or methods used in introducing it into the hole. If cement or other plugs were used, state the character of same and depth placed, from _____ feet to _____ feet for each plug set.

Set bottom plug at 153' with 1/2 sack Hulls and 15 sacks of cement.
Set top plug at 40' with 10 sacks cement.

RECEIVED
STATE CORPORATION COMMISSION

MAY - 3 1952

05-03-1952
CONSERVATION DIVISION
Wichita, Kansas

Name of Plugging Contractor Walters Drilling Co., Inc.
Address 510 Orpheum Building, Wichita, Kansas

STATE OF KANSAS, COUNTY OF SEDGWICK, ss.
Robert F. Walters (employee of owner) ~~or owner or operator~~ of the above-described


well, being first duly sworn on oath, says: That I have knowledge of the facts, statements, and matters herein contained and the log of the above-described well as filed and that the same are true and correct. So help me God.

(Signature) Robert F. Walters
510 Orpheum Building, Wichita, Kansas
(Address)

SUBSCRIBED AND SWORN TO before me this 1st day of May, 19 52.

My commission expires March 10, 1956.

Pauline Rudnik
Notary Public.



15-167-04379-00-00

LANDON WELL NO. 1

Location:	C W/2 SW SE Sec. 23-13S-14W Russell County, Kansas	Date Spudded: 4-15-52
Operator:	Gough W. Davis	Rotary Completion: 4-25-52
Contractor:	Walters Drilling Co., Inc.	Elevation: 1840 Gr. 1842 DF 1844 KB
Surface Casing:	8 5/8" set at 153' with 100 sacks cement and 1 sack Cal. Chloride	
Oil String:	None - D & A	

L O G

(Figures indicate bottom of formation)

Surface	0 to 157
Shale, iron and lime	385
Iron and sand	400
Hard sand stone	407
Sand and Shale	540
Shale and iron	580
Shale and sand	821
Shale, iron, lime, sand	1200
Shale and shells	1530
Shale and shells	1675
Shale, shells and lime	1800
Shale and lime shells	1880
Shale, lime shells and iron	1945
Shale, shells and lime	2045
Lime and shale	3343
Total Depth (Rotary)	3343

The undersigned, Robert F. Walters, hereby certifies that the above log is a true and correct log of the formations encountered in drilling the above noted well as reflected by the Daily Drilling Reports.

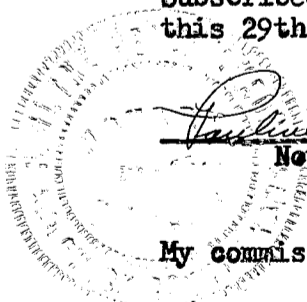
WALTERS DRILLING CO., INC.

By Robert F. Walters

Subscribed and sworn to before me
this 29th day of April, 1952

Pauline Hendrickson
Notary Public

My commission expires March 10, 1956.



PLUGGING
 FILE SEC 23 T 13 N 14W
 BOOK PAGE LY LINE 22

RECEIVED
 STATE CORPORATION COMMISSION
 MAY - 3 1952
 CONSERVATION DIVISION
 Wichita, Kansas
 05-03-1952