

15-167-20575-00-00

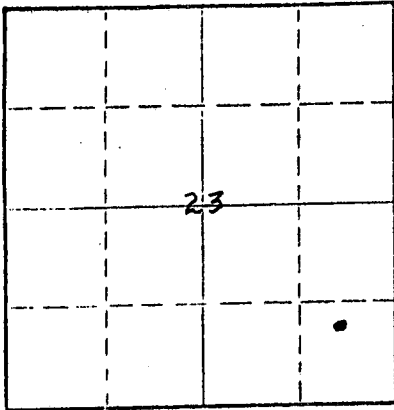
STATE OF KANSAS  
STATE CORPORATION COMMISSION

Form CP-4

WELL PLUGGING RECORD

Give All Information Completely  
Make Required Affidavit  
Mail or Deliver Report to:  
Conservation Division  
State Corporation Commission

P. O. Box 17027  
Wichita, Kansas 67217  
NORTH



Locate well correctly on above  
Section Plat

Russell County, Sec. 23 Twp. 13S Rge. (E) 14 (W)  
Location as "NE/CNWSW" or footage from lines C N/2 SE SE  
Lease Owner Jet Drilling Company, Inc & Zetco Petroleum Co., Inc.  
Lease Name Krug Well No. 3  
Office Address 514 - 120 Bldg., Wichita, Ks. 67202  
Character of Well (completed as Oil, Gas or Dry Hole) dry hole  
Date well completed 11-14 1972  
Application for plugging filed 11-14 1972  
Application for plugging approved 11-20 11-14 1972  
Plugging commenced 11-14 9 A. M. 1972  
Plugging completed 11-14 10 A. M. 1972  
Reason for abandonment of well or producing formation dry hole

If a producing well is abandoned, date of last production nil 19  
Was permission obtained from the Conservation Division or its agents before plugging was commenced? yes

Name of Conservation Agent who supervised plugging of this well Mr. Donald Truman, Box 148, Russell, Ks.  
Producing formation nil Depth to top - Bottom - Total Depth of Well 3,335 Feet  
Show depth and thickness of all water, oil and gas formations.

OIL, GAS OR WATER RECORDS

CASING RECORD

FORMATION	CONTENT	FROM	TO	SIZE	PUT IN	PULLED OUT
shale		0	210	8-5/8"	210	none

Describe in detail the manner in which the well was plugged, indicating where the mud fluid was placed and the method or methods used in introducing it into the hole. If cement or other plugs were used, state the character of same and depth placed, from \_\_\_\_\_ feet to \_\_\_\_\_ feet for each plug set.

plugged through drill pipe from 480' to 360' with 40 sacks of cement  
" 225' to 150' with 25 sacks of cement  
" 40' to surface with 10 sacks of cement

(Halliburton method)

RECEIVED  
STATE CORPORATION COMMISSION  
DEC 6 - 1972  
12-01-1972  
CONSERVATION DIVISION  
Wichita, Kansas


(If additional description is necessary, use BACK of this sheet)

Name of Plugging Contractor Halliburton Services  
Address Great Bend, Ks.

STATE OF KANSAS, COUNTY OF SEDGWICK, ss.  
Irv Hardman (employee of owner) or (owner or operator) of the above-described well, being first duly sworn on oath, says: That I have knowledge of the facts, statements, and matters herein contained and the log of the above-described well as filed and that the same are true and correct. So help me God.

(Signature) Irv Hardman  
514 One Twenty Bldg., Wichita, Ks. (Address)

Subscribed and Sworn to before me this 30th day of November, 1972



Carolyn V. Buxton  
Notary Public.

WELL LOG

Operator: Jet Drilling Company, Inc.
Well: Krug #3
Commenced: November 3, 1972
Completed: November 14, 1972
Contractor: Jet Drilling Company, Inc.
514 One Twenty Bldg.
Wichita, Kans. 67202

Description: C N/2 SE SE
Sec. 23-13S-14W
Russell County, Ks.
Elevation: 1,836' D. F.
Production: dry hole D/A

Casing record: 8-5/8" 212.25' cemented with/140 sax

DRILLER'S LOG

0' - 130' Hard post rock and iron
130' - 225' Iron pyrite (sand) & shale
225' - 365' Shale
365' - 420' Sand & iron pyrite
420' - 790' Sand streaks & shale
790' - 857' Shale
857' - 884' Anhydrite
884' - 1195' Shale & shells
1195' - 1730' Shale with lime
1730' - 1830' Lime and shale
1830' - 1970' Shale with lime
1970' - 2065' Lime and shale
2065' - 2180' Lime and shale streaks
2180' - 2210' Lime & shale
2210' - 2350' Shale & Lime
2350' - 2747' Lime & shale
2747' - 2920' Lime
2920' - 3015' Lime & shale
3015' - 3290' Lime
3290' - 3335' Lime - conglomerate
3335' RTD

RECEIVED
STATE CORPORATION COMMISSION
DEC 6 - 1972
15-00-1972
CONSERVATION DIVISION
Wichita, Kansas


STATE OF KANSAS )
)SS
County of SEDGWICK )

Arthur M. Scott, employee of owner and operator of the above described well, being first duly sworn on oath, says: That I have knowledge of the facts, statements, and matters herein contained and the log of the above described well as filed and that the same are true and correct. So help me God.

Signature Arthur M. Scott
514 One Twenty Bldg., Wichita, Ks.

SUBSCRIBED AND SWORN to before me this 30th day of November 1972.

My Commission expires My Commission Expires Mar. 22, 1975



Carolyn V. Buxton
Notary Public