

STATE OF KANSAS  
STATE CORPORATION COMMISSION

WELL PLUGGING RECORD

Give All Information Completely  
Make Required Affidavit  
Mail or Deliver Report to  
Conservation Division  
State Corporation Comm.  
245 North Water  
Wichita, KS 67202

Russell County, Sec. 23 Twp. 13S Rge. 14 ~~E~~/W  
Location as "NE/CNW $\frac{1}{4}$ SW $\frac{1}{4}$ " or footage from lines \_\_\_\_\_  
C SW SW


Lease Owner Clover Oil Company  
Lease Name Dumler Well No. 1  
Office Address Box 282, Russell, KS 67665  
Character of Well (Completed as Oil, Gas or Dry Hole) \_\_\_\_\_  
Dry Hole

Date Well completed 3-23 1979  
Application for plugging filed 3-23 1979  
Application for plugging approved 3-23 1979  
Plugging commenced 3-23 1979  
Plugging completed 3-23 1979  
Reason for abandonment of well or producing formation \_\_\_\_\_  
Dry Hole

If a producing well is abandoned, date of last production \_\_\_\_\_  
19 \_\_\_\_\_

Was permission obtained from the Conservation Division or its agents before plugging was commenced? Yes

Name of Conservation Agent who supervised plugging of this well Duane Rankin  
Producing formation \_\_\_\_\_ Depth to top \_\_\_\_\_ Bottom \_\_\_\_\_ Total Depth of Well 3290  
Show depth and thickness of all water, oil and gas formations.



Locate well correctly on above Section Plat

OIL, GAS OR WATER RECORDS

CASING RECORD

FORMATION	CONTENT	FROM	TO	SIZE	PUT IN	PULLED OUT
				8-5/8	274'	-0-

Describe in detail the manner in which the well was plugged, indicating where the mud fluid was placed and the method or methods used in introducing it into the hold. If cement or other plugs were used, state the character of same and depth placed, from \_\_\_\_\_ feet to \_\_\_\_\_ feet for each plug set.

Mud laden fluid 3290-500'  
50 sks cement @ 500'  
25 sks cement @ 240'  
10 sks cement @ 40'

RECEIVED  
STATE CORPORATION COMMISSION  
03-28-1979  
MAR 28 1979

(If additional description is necessary, use BACK of this sheet)

Name of Plugging Contractor Emphasis Oil Operations

Conservation Division  
Wichita, Kansas


STATE OF KANSAS COUNTY OF RUSSELL, ss.  
Joe K. Branum (employee of owner) or (owner or operator)  
of the above-described well, being first duly sworn on oath, says: That I have knowledge of the facts, statements, and matters herein contained and the log of the above-described well as filed and that the same are true and correct. So help me God.

(Signature) Joe K. Branum  
Box 506, Russell, KS 67665  
(Address)

SUBSCRIBED AND SWORN TO before me this 26th day of March, 1979

Patricia L. Clark  
Notary Public.

My commission expires October 2, 1979



ORIGINAL 15-167-21291-00-00

**NOTION CONTENT**

EMPHASIS OIL OPERATIONS  
P. O. Box 506  
Russell, Kansas 67665

DRILLERS LOG

OPERATOR: Clover Oil Company  
Box 282  
Russell, KS 67665

Contractor: Emphasis Oil Operations  
Box 506  
Russell, KS 67665

LEASE: Dumler

WELL: #1

LOCATION: C SW SW  
Section 23-13S-14W  
Russell County, Kansas

Total Depth: 3290'  
Commenced: 3-13-79  
Casing: 8-5/8" @ 274'

Elevation: 1845' K.B.  
Completed: 3-23-79  
Status: Dry Hole

DEPTHS & FORMATIONS

(All measurements from K.B.)

Post Rock & Shale	286	Shale	2953
Shale	857	Shale & Lime	3036
Anhydrite	906	Lime & Shale	3125
Shale	1967	Lime	3216
Shale & Lime	2147	Shale & Lime	3275
Shale	2320	Lime (R.T.D.)	3290
Shale & Lime	2796		


STATE OF KANSAS )  
COUNTY OF RUSSELL) ss

RECEIVED  
STATE CORPORATION COMMISSION  
MAR 28 1979  
03-28-1979  
CONSERVATION DIVISION  
Wichita, Kansas

I, Joe K. Branum, of Emphasis Oil Operations state that the above and foregoing is a true and correct log of the above captioned well.

*Joe K. Branum*  
\_\_\_\_\_  
Joe K. Branum

Subscribed and sworn to before me this 26th day of March, 1979.  
My Commission Expires: October 2, 1979.



*Patricia A. Clark*  
\_\_\_\_\_  
Notary Public