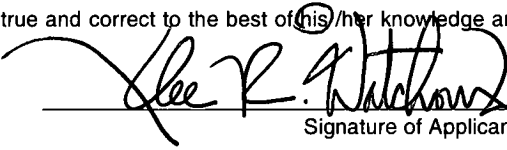




KANSAS CORPORATION COMMISSION  
OIL & GAS CONSERVATION DIVISION  
CLOSURE OF SURFACE PIT

Form CDP-4  
April 2004  
Form must be Typed

Operator Name: <b>Palomino Petroleum, Inc.</b>	License Number: <b>30742</b>
Operator Address: <b>4924 SE 84th St., Newton, Kansas 67114-8827</b>	
Contact Person: <b>Klee R. Watchous</b>	Phone Number: ( <b>316</b> ) <b>799 - 1000</b>
Permit Number (API No. if applicable): <b>15-135-24949 0000</b>	Lease Name & Well No.: <b>RFDB #1</b>
Type of Pit: <input type="checkbox"/> Emergency Pit <input type="checkbox"/> Burn Pit <input type="checkbox"/> Settling Pit <input checked="" type="checkbox"/> Drilling Pit <input type="checkbox"/> Workover Pit <input type="checkbox"/> Haul-Off Pit	Pit Location (QQQQ): <b>SE</b> <b>NE</b> <b>NE</b> <b>NW</b> Sec. <b>26</b> Twp. <b>16S</b> R. <b>24</b> <input type="checkbox"/> East <input checked="" type="checkbox"/> West <b>350</b> Feet from <input checked="" type="checkbox"/> North / <input type="checkbox"/> South Line of Section <b>2560</b> Feet from <input type="checkbox"/> East / <input checked="" type="checkbox"/> West Line of Section <b>Ness</b> County
Date of closure: <u>August 27, 2010</u>	
Was an artificial liner used? <input type="checkbox"/> Yes <input checked="" type="checkbox"/> No	
If no, how were the sides and bottom sealed to prevent downward migration of the pit contents? <b>Native muds and clays.</b>	
Abandonment procedure of pit: <b>Backfilled and releveled location.</b>	
<b>RECEIVED SEP 03 2010 KCC WICHITA</b>	
The undersigned hereby certifies that he/ she is <u>President</u> for <u>Palomino Petroleum, Inc.</u> (Co.), a duly authorized agent, that all information shown hereon is true and correct to the best of his/her knowledge and belief.	
 Signature of Applicant or Agent	
Subscribed and sworn to me on this <u>2nd</u> day of <u>September</u> , 2010	
	 Notary Public <u>Carla R. Penwell</u>
My Commission Expires: <u>October 6, 2013</u>	