

CONFIDENTIAL

ORIGINAL

KANSAS CORPORATION COMMISSION
OIL & GAS CONSERVATION DIVISION
WELL COMPLETION FORM
WELL HISTORY - DESCRIPTION OF WELL & LEASE

Form ACO-1
September 1999
Form Must Be Typed

9/05/10

Operator: License # 32825
Name: Pioneer Exploration, LLC
Address: 15603 Kuykendahl Suite 200
City/State/Zip: Houston, Texas 77090
Purchaser: NCRA

Operator Contact Person: Cynthia B. Gray
Phone: (281) 893-9400 x359

Contractor: Name: Warren Drilling LLC

License: 32825 33724

Wellsite Geologist: Patrick J. Deenihan

Designate Type of Completion:

- Checkmarks for New Well, Oil, Gas, Dry, etc.
SWD, SIOW, Temp. Abd., ENHR, SIGW, Other (Core, WSW, Expl., Cathodic, etc)

If Workover/Re-entry: Old Well Info as follows:

Operator:

Well Name:

Original Comp. Date: Original Total Depth:

Deepening Re-perf. Conv. to Enhr./SWD

Plug Back Plug Back Total Depth

Commingled Docket No.

Dual Completion Docket No.

Other (SWD or Enhr.?) Docket No.

05/20/08 05/30/08 06/28/08
Spud Date or Date Reached TD Completion Date or
Recompletion Date Recompletion Date

API No. 15 - 055-21964-00-00

County: Finney

NE SE NW SW Sec. 20 Twp. 22 S. R. 33 East West

330 feet from S / W (circle one) Line of Section

4290 feet from E W (circle one) Line of Section

Footages Calculated from Nearest Outside Section Corner:

(circle one) NE SE NW SW

Lease Name: Garden City Well #: 6-20

Field Name: Damme

Producing Formation: Mississippi

Elevation: Ground: 2895 Kelly Bushing: 2902

Total Depth: 4950 Plug Back Total Depth: 4904

Amount of Surface Pipe Set and Cemented at 350 Feet

Multiple Stage Cementing Collar Used? Yes No

If yes, show depth set 2704 Feet

If Alternate II completion, cement circulated from 4940

feet depth to surface w/ 1200 sx cmt.

Drilling Fluid Management Plan

(Data must be collected from the Reserve Pit)

Chloride content ppm Fluid volume bbls

Dewatering method used

Location of fluid disposal if hauled offsite:

Operator Name:

Lease Name: License No.:

Quarter Sec. Twp. S. R. East West

County: Docket No.:

INSTRUCTIONS: An original and two copies of this form shall be filed with the Kansas Corporation Commission, 130 S. Market - Room 2078, Wichita, Kansas 67202, within 120 days of the spud date, recompletion, workover or conversion of a well. Rule 82-3-130, 82-3-106 and 82-3-107 apply. Information of side two of this form will be held confidential for a period of 12 months if requested in writing and submitted with the form (see rule 82-3-107 for confidentiality in excess of 12 months). One copy of all wireline logs and geologist well report shall be attached with this form. ALL CEMENTING TICKETS MUST BE ATTACHED. Submit CP-4 form with all plugged wells. Submit CP-111 form with all temporarily abandoned wells.

All requirements of the statutes, rules and regulations promulgated to regulate the oil and gas industry have been fully complied with and the statements herein are complete and correct to the best of my knowledge.

Signature: Cynthia B. Gray

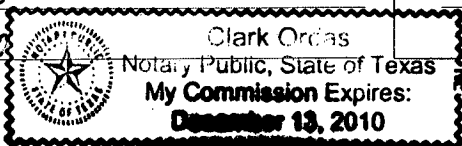
Title: Field Operations Date: 09/05/08

Subscribed and sworn to before me this 5th day of August

20 08

Notary Public: Clark Ordas

Date Commission Expires: Dec 13, 2010



KCC Office Use ONLY
Checkmarks for: Letter of Confidentiality Received, Wireline Log Received, Geologist Report Received, UIC Distribution

RECEIVED KANSAS CORPORATION COMMISSION

SEP 08 2008

CONSERVATION DIVISION WICHITA, KS

ORIGINAL

Side Two

ORIGINAL

Operator Name: Pioneer Exploration, LLC Lease Name: Garden City Well #: 6-20
 Sec. 20 Twp. 22 S. R. 33 East West County: Finney

INSTRUCTIONS: Show important tops and base of formations penetrated. Detail all cores. Report all final copies of drill stems tests giving interval tested, time tool open and closed, flowing and shut-in pressures, whether shut-in pressure reached static level, hydrostatic pressures, bottom hole temperature, fluid recovery, and flow rates if gas to surface test, along with final chart(s). Attach extra sheet if more space is needed. Attach copy of all Electric Wireline Logs surveyed. Attach final geological well site report.

Drill Stem Tests Taken Yes No
 (Attach Additional Sheets)

Samples Sent to Geological Survey Yes No

Cores Taken Yes No

Electric Log Run Yes No
 (Submit Copy)

List All E. Logs Run:

CNL/CDL MEL, DIL, CBL

Log Formation (Top), Depth and Datum Sample
 Name Top Datum

See attached

CASING RECORD <input checked="" type="checkbox"/> New <input type="checkbox"/> Used							
Report all strings set-conductor, surface, intermediate, production, etc.							
Purpose of String	Size Hole Drilled	Size Casing Set (In O.D.)	Weight Lbs. / Ft.	Setting Depth	Type of Cement	# Sacks Used	Type and Percent Additives
Surface	12-1/4"	8-5/8"	24	350	Common	225	3% cc w/ 2% gel
Production	7-7/8"	4-1/2"	10.5	4940	C/C-lite/ASC	1200	10% salt, 2% gel, 5# gilsonite; 1/4# flo-seal


ADDITIONAL CEMENTING / SQUEEZE RECORD				
Purpose:	Depth Top Bottom	Type of Cement	#Sacks Used	Type and Percent Additives
<input type="checkbox"/> Perforate <input type="checkbox"/> Protect Casing <input type="checkbox"/> Plug Back TD <input type="checkbox"/> Plug Off Zone				

Shots Per Foot	PERFORATION RECORD - Bridge Plugs Set/Type Specify Footage of Each Interval Perforated	Acid, Fracture, Shot, Cement Squeeze Record (Amount and Kind of Material Used)	Depth
4	4766-4771	1250 gal 15 % NeFe w/ 60 balls	4766-4810
4	4788-4792		
4	4808-4810		

TUBING RECORD		Size	Set At	Packer At	Liner Run
		2-3/8"	4845		<input type="checkbox"/> Yes <input checked="" type="checkbox"/> No
Date of First, Resumerd Production, SWD or Enhr.		Producing Method			
6/28/008		<input type="checkbox"/> Flowing <input checked="" type="checkbox"/> Pumping <input type="checkbox"/> Gas Lift <input type="checkbox"/> Other (Explain)			
Estimated Production Per 24 Hours	Oil Bbls.	Gas Mcf	Water Bbls.	Gas-Oil Ratio	Gravity
	68	0	8	0	28

Disposition of Gas Vented Sold Used on Lease (If vented, Submit ACO-18.)

METHOD OF COMPLETION Open Hole Perf. Dually Comp. Commingled Other (Specify) _____



Garden City #6-20
Damme Field
Finney County
API. NO. 15-055-21978-00-00

Tops and base of formation penetrated

<u>Name</u>	<u>Top</u>	<u>Datum</u>
Herington	2513	+395
Krider	2543	+365
Winfield	2603	+305
Heebner	3807	-904
Lansing	3854	-951
Base of KC	4330	-1427
Marmaton	4358	-1455
Cherokee	4474	-1571
Morrow Shale	4667	-1764
Miss. St. Gen	4701	-1798
Mississippian	4762	-1859

CONFIDENTIAL

SEP 05 2008

KCC

RECEIVED
KANSAS CORPORATION COMMISSION

SEP 08 2008

CONSERVATION DIVISION
WICHITA, KS


ALLIED

CEMENTING CO., LLC
Cementing & Acidizing Services

PRIORITY INVOICE

24 S. Lincoln Street
P.O. Box 31
Russell, KS 67665-2908

Voice: (785) 483-3887
Fax: (785) 483-5566



Invoice Number: 114272
Invoice Date: May 30, 2008
Page: 1

CONFIDENTIAL

SEP 05 2008

KCC

Pioneer Exploration, LTD
P O Box 38
Spivey, KS 67142-0038

PioExp	Garden City #6-20	Net 30 Days	
KS	Liberal	May 30, 2008	6/29/08

QTY	UNIT	DESCRIPTION	UNIT PRICE	TOTAL
4.00	MAT	Gel	18.75	75.00
200.00	MAT	ASC Class A	16.75	3,350.00
200.00	MAT	Lightweight Class A	12.65	2,530.00
50.00	MAT	Flo Seal	2.25	112.50
1,000.00	MAT	Gilsonite	0.80	800.00
17.00	MAT	Salt	21.60	367.20
443.00	SER	Handling	2.15	952.45
75.00	SER	Mileage 443 sx @.09 per sk per mi	39.87	2,990.25
1.00	SER	D V Longstring	1,075.00	1,075.00
75.00	SER	Mileage Pump Truck	7.00	525.00
1.00	SER	Manifold Head Rental	113.00	113.00
1.00	EQP	Float Shoe	434.00	434.00
1.00	EQP	Baffle Plate	45.00	45.00
10.00	EQP	Centralizers	51.00	510.00
3.00	EQP	Cement Baskets	169.00	507.00
1.00	EQP	Latch Down Plug	405.00	405.00
1.00	EQP	D V Tool	4,219.00	4,219.00

DESCRIPTION Cementing

ACCOUNT # 1600-15

WELL NAME GARDEN CITY B#6 KS15906

DATE 6-9-08 APPROVED _____

ALL PRICES ARE NET, PAYABLE
30 DAYS FOLLOWING DATE OF
INVOICE. 1 1/2% CHARGED
THEREAFTER. IF ACCOUNT IS
CURRENT, TAKE DISCOUNT OF

ONLY IF PAID ON OR BEFORE

Subtotal	19,010.40
Sales Tax	827.99
Total Invoice Amount	19,838.39
Payment/Credit Applied	

RECEIVED
KANSAS CORPORATION COMMISSION

SEP 08 2008



ALLIED


CEMENTING CO., LLC
Cementing & Acidizing Services

PRIORITY

INVOICE

24 S. Lincoln Street
P.O. Box 31
Russell, KS 67665-2906
Voice: (785) 483-3887
Fax: (785) 483-5566

Invoice Number: 114086
Invoice Date: May 21, 2008
Page: 1



Bill To:

Pioneer Exploration, LTD
P O Box 38
Spivey, KS 67142-0038

Customer ID	Well Name/# or Customer P.O.	Payment Terms	
PioExp	Garden City #6-20	Net 30 Days	
Job Location	Camp Location	Service Date	Due Date
KS	Oakley	May 21, 2008	6/20/08

Quantity	Item	Description	Unit Price	Amount
225.00	MAT	Class A Common	14.20	3,195.00
4.00	MAT	Gel	18.75	75.00
8.00	MAT	Chloride	52.45	419.60
237.00	SER	Handling	2.15	509.55
75.00	SER	Mileage 237 sx @.09 per sk per mi	21.33	1,599.75
1.00	SER	Surface	917.00	917.00
51.00	SER	Extra Footage	0.80	40.80
75.00	SER	Mileage Pump Truck	7.00	525.00
1.00	SER	Manifold & Head Rental	113.00	113.00
1.00	EQP	Plug	68.00	68.00

CONFIDENTIAL

SEP 0 5 2008

KCC

DESCRIPTION Cementing
 ACCOUNT # 1600-15
 WELL NAME Garden City #6 KS?
 AFE# ?
 DATE 5-27-08 APPROVED _____

ALL PRICES ARE NET, PAYABLE
30 DAYS FOLLOWING DATE OF
INVOICE. 1 1/2% CHARGED
THEREAFTER. IF ACCOUNT IS
CURRENT, TAKE DISCOUNT OF

\$ 746.22

ONLY IF PAID ON OR BEFORE

Jun 20, 2008

Subtotal	7,462.70
Sales Tax	232.97
Total Invoice Amount	7,695.67
Payment/Credit Applied	
TOTAL	7,695.67

RECEIVED
KANSAS CORPORATION COMMISSION

SEP 0 8 2008

CONSERVATION DIVISION
WICHITA, KS

ALLIED CEMENTING CO., LLC. 31629

REMIT TO P.O. BOX 31
RUSSELL, KANSAS 67665

SERVICE POINT: Carleton KS

DATE <u>5-20-08</u>	SEC. <u>20</u>	TWP. <u>22</u>	RANGE <u>33</u>	CALLED OUT	ON LOCATION <u>3:30pm</u>	JOB START <u>4:30am</u>	JOB FINISH <u>5:00am</u>
LEASE <u>Damme</u>	WELL # <u>6-20</u>	LOCATION <u>Barlow Rd by Bishouse Rd</u>			COUNTY <u>Finney</u>	STATE <u>KS</u>	
OLD OR <input checked="" type="radio"/> NEW (Circle one)				<u>114 E-114-5-0</u>			

CONTRACTOR LL'Arrrieu #17 OWNER Same

TYPE OF JOB Surface

HOLE SIZE 12 1/4 I.D. 351'

CASING SIZE 8 5/8 DEPTH 351'

TUBING SIZE _____ DEPTH _____

DRILL PIPE _____ DEPTH _____

TOOL _____ DEPTH _____

PRES. MAX _____ MINIMUM _____

MEAS. LINE _____ SHOE JOINT _____

CEMENT LEFT IN CSG. 15'

PERFS. _____

DISPLACEMENT 21.4 BBLs

CEMENT

AMOUNT ORDERED 225 com 39acc

290 gal

COMMON	<u>225</u>	@	<u>14.20</u>	<u>3195.00</u>
POZMIX		@		
GEL	<u>4</u>	@	<u>18.75</u>	<u>75.00</u>
CHLORIDE	<u>8</u>	@	<u>52.45</u>	<u>419.60</u>
ASC		@		

EQUIPMENT

PUMP TRUCK CEMENTER Er224

423 HELPER Allen

BULK TRUCK

347 DRIVER Rex

BULK TRUCK

_____ DRIVER _____

CONFIDENTIAL

SEP 05 2008

KCC

HANDLING	<u>237</u>	@	<u>2.15</u>	<u>509.55</u>
MILEAGE	<u>.09 x 54 mile</u>			<u>1519.75</u>
TOTAL				<u>5798.90</u>

REMARKS:

Cement did circulate

Plus down @ 5:00am

Thanks Er224 & crew

SERVICE

DEPTH OF JOB	<u>351'</u>			
PUMP TRUCK CHARGE			<u>917.00</u>	
EXTRA FOOTAGE		@	<u>525.00</u>	
MILEAGE	<u>75</u>	@	<u>7.00</u>	
MANIFOLD thread		@	<u>113.00</u>	
<u>extra border 5'</u>		@	<u>.80</u>	
TOTAL				<u>1545.80</u>

CHARGE TO: Pioneer Exploration

STREET _____

CITY _____ STATE _____ ZIP _____

PLUG & FLOAT EQUIPMENT

<u>1-8 5/8 plug</u>	@	<u>68.00</u>	
_____	@	_____	
_____	@	_____	
_____	@	_____	
_____	@	_____	
TOTAL			<u>68.00</u>

To Allied Cementing Co., LLC.

You are hereby requested to rent cementing equipment and furnish cementer and helper(s) to assist owner or contractor to do work as is listed. The above work was done to satisfaction and supervision of owner agent or contractor. I have read and understand the "GENERAL TERMS AND CONDITIONS" listed on the reverse side.

PRINTED NAME Terry J. Cummings

SIGNATURE Terry J. Cummings

SALES TAX (if Any) _____

TOTAL CHARGES _____

DISCOUNT _____ IF PAID IN 30 DAYS

RECEIVED
KANSAS CORPORATION COMMISSION

SEP 08 2008


CONSERVATION DIVISION
WICHITA, KS



PRIORITY INVOICE

24 S. Lincoln Street
P.O. Box 31
Russell, KS 67665-2906
Voice: (785) 483-3887
Fax: (785) 483-5566

Invoice Number: 114273
Invoice Date: May 30, 2008
Page: 1



Pioneer Exploration, LTD
P O Box 38
Spivey, KS 67142-0038

PioExp	Garden City #6-20	Net 30 Days	
KS	Liberal	May 30, 2008	6/29/08

150.00	MAT	Class C Premium Plus	17.35	2,602.50
650.00	MAT	Lightweight Class A	13.35	8,677.50
3,250.00	MAT	Gilsonite	0.80	2,600.00
163.00	MAT	Flo Seal	2.25	366.75
872.00	SER	Handling	2.15	1,874.80
75.00	SER	Mileage 872 sx @.09 per sk per mi	78.48	5,886.00
1.00	SER	D V Long String	1,075.00	1,075.00
75.00	SER	Mileage Pump Truck	7.00	525.00
1.00	SER	Manifold Head Rental	113.00	113.00

CONFIDENTIAL
SEP 05 2008
KCC

DESCRIPTION Cementing
ACCOUNT # 11600-15
WELL NAME Garden City B#6 KS15906
AFE# 8
DATE 6-9-08 APPROVED _____

ALL PRICES ARE NET, PAYABLE 30 DAYS FOLLOWING DATE OF INVOICE. 1 1/2% CHARGED THEREAFTER. IF ACCOUNT IS CURRENT, TAKE DISCOUNT OF

ONLY IF PAID ON OR BEFORE

Subtotal	23,720.55
Sales Tax	883.30
Total Invoice Amount	24,603.85
Payment/Credit Applied	

RECEIVED
KANSAS CORPORATION COMMISSION
SEP 08 2008
CONSERVATION DIVISION
WICHITA, KS

ALLIED CEMENTING CO., INC.

REMIT TO P.O. BOX 31
RUSSELL, KANSAS 67665

SERVICE POINT: 26875
Uberal, KS

DATE <u>5-31-08</u>	SEC. <u>20</u>	TWP <u>22S</u>	RANGE <u>33W</u>	CALLED OUT	ON LOCATION	JOB START <u>3:00 AM</u>	JOB FINISH <u>4:00 AM</u>
LEASE <u>Garden City</u>	WELL # <u>619</u>	LOCATION <u>Garden City, KS 9N, 5W</u>	COUNTY <u>Finney</u>	STATE <u>KS</u>			
OLD OR NEW (Circle one) <u>NEW</u>			<u>S into</u>				

CONTRACTOR <u>Warren Drilling #17</u>	OWNER
TYPE OF JOB <u>4 1/2" DU Longshank</u>	
HOLE SIZE <u>4 1/2"</u>	T.D. <u>4935'</u>
CASING SIZE <u>4 1/2"</u>	DEPTH <u>4935, 49'</u>
TUBING SIZE	DEPTH
DRILL PIPE	DEPTH
TOOL <u>DV</u>	DEPTH <u>2699'</u>
PRES. MAX <u>2500 psi</u>	MINIMUM <u>250 psi</u>
MEAS. LINE	SHOE JOINT
CEMENT LEFT IN CSG.	
PERFS.	
DISPLACEMENT <u>43 bbls.</u>	
EQUIPMENT	

PUMP TRUCK CEMENTER	
# <u>472</u>	HELPER <u>Gabe - per Tommy</u>
BULK TRUCK	
# <u>47</u>	DRIVER <u>Tony</u>
BULK TRUCK	
# <u>463</u>	DRIVER <u>Angel</u>

CEMENT AMOUNT ORDERED <u>650 65/35/6% Gel</u>	
<u>5# Gilsonite</u>	<u>150 sks</u>
<u>150 sks Clabs C</u>	
Class C COMMON	<u>150 sks @ \$17.35 = \$2602.50</u>
POZMIX	@
GEL	@
CHLORIDE	@
ASC	@
<u>Lite</u>	<u>650 sks @ \$13.35 = \$8677.50</u>
<u>Gilsonite</u>	<u>3250 lb @ 80¢ = \$2600.00</u>
<u>Flo Seal</u>	<u>163 lb @ \$2.25 = \$366.75</u>
HANDLING	<u>872 @ \$2.15 = \$1874.80</u>
MILEAGE <u>.09¢/sk/mi</u>	<u>\$586.00</u>
TOTAL	<u>\$22,007.55</u>

REMARKS:
Mix 650 Lite @ 12.5
Mix 650 tail @ 14.8
Disp pipe, disp csg
sick onto

Thank you

DEPTH OF JOB	
PUMP TRUCK CHARGE	<u>\$1075.00</u>
EXTRA FOOTAGE	@
MILEAGE <u>75</u>	<u>@ \$7.00 = \$525.00</u>
MANIFOLD <u>Head Rental</u>	<u>@ \$13.00</u>
TOTAL	<u>\$1713.00</u>

CHARGE TO: Pioneer Exploration
 STREET _____
 CITY _____ STATE _____ ZIP _____

CONFIDENTIAL
 SEP 05 2008

To Allied Cementing Co., Inc.
 You are hereby requested to rent cementing equipment and furnish cementer and helper to assist owner or contractor to do work as is listed. The above work was done to satisfaction and supervision of owner agent or contractor. I have read & understand the "TERMS AND CONDITIONS" listed on the reverse side.

PLUG & FLOAT EQUIPMENT	
	@
	@
	@
	@
	@
TOTAL	_____

TAX _____
 TOTAL CHARGE _____
 DISCOUNT _____ IF PAID IN 30 DAYS

SIGNATURE [Signature]

[Signature]
 PRINTED NAME

RECEIVED
 KANSAS CORPORATION COMMISSION

SEP 08 2008

CONSERVATION DIVISION
 WICHITA, KS