

15-167-00178-00-00

STATE OF KANSAS
STATE CORPORATION COMMISSION

WELL PLUGGING RECORD

Give All Information Completely
Make Required Affidavit
Mail or Deliver Report to:
Conservation Division
State Corporation Commission
800 Biting Building
Wichita, Kansas

Russell County. Sec. 13 Twp. 13S Rge. 15 (E) W (W)

Location as "NE/CNW/SW" or footage from lines SW-SW-SE

Lease Owner Great Lakes Carbon Corp.

Lease Name Cassity Well No. 1

Office Address 501 Petroleum Bldg. Wichita, Kansas

Character of Well (completed as Oil, Gas or Dry Hole) Dry Hole

Date well completed Feb. 25, 19 54

Application for plugging filed Feb. 25, 19 54

Application for plugging approved Feb. 25, 19 54

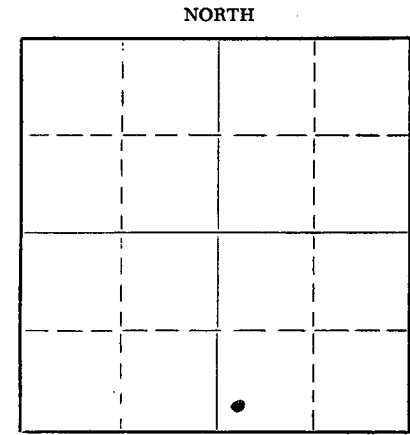
Plugging commenced Feb. 25, 19 54

Plugging completed Feb. 25, 19 54

Reason for abandonment of well or producing formation _____

If a producing well is abandoned, date of last production _____ 19 _____

Was permission obtained from the Conservation Division or its agents before plugging was commenced? Yes



Locate well correctly on above Section Plat

Name of Conservation Agent who supervised plugging of this well Warren Horner, Great Bend, Kansas

Producing formation None Depth to top - Bottom - Total Depth of Well 3265 Feet

Show depth and thickness of all water, oil and gas formations.

OIL, GAS OR WATER RECORDS

CASING RECORD

FORMATION	CONTENT	FROM	TO	SIZE	PUT IN	PULLED OUT
				8-5/8	312	0
NONE.						

Describe in detail the manner in which the well was plugged, indicating where the mud fluid was placed and the method or methods used in introducing it into the hole. If cement or other plugs were used, state the character of same and depth placed, from _____ feet to _____ feet for each plug set.

Filled with heavy mud 3265 to 305
1/3 sack hulls 305 to 300

Cementing plug 300 to 298

20 sacks cement 298 to 258

Heavy mud 258 to 038

1/3 sack hulls 38 to 35

cementing plug 35 to 33

10 sacks cement 33 to 6

Cement introduced through drill pipe

(If additional description is necessary, use BACK of this sheet)

Name of Plugging Contractor Gabbert-Jones Drilling Co.
Address Orpheum Bldg. Wichita, Kansas

03-05-1954

STATE OF Kansas, COUNTY OF Sedgwick, ss.
D. H. Sholtus (employee of owner) of the above-described well, being first duly sworn on oath, says: That I have knowledge of the facts, statements, and matters herein contained and the log of the above-described well as filed and that the same are true and correct. So help me God.

(Signature) D. H. Sholtus Dist. Prod. Supt.


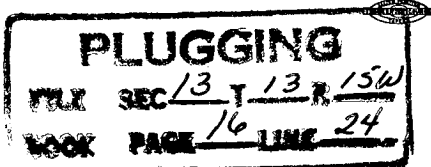
501 Petroleum Bldg. Wichita, Kansas
(Address)

SUBSCRIBED AND SWORN TO before me this 3rd day of March, 1954

My commission expires June 2, 1955

Mary M. Fanlon
Notary Public.

24-2675-5 2-52-20M



15-167-00178-00-00

GABBERT-JONES DRILLING COMPANY
WICHITA, KANSAS
DRILLERS WELL LOG

CASSITY #1
SW/4 SW/4 SE/4, SEC. 13-13-15
RUSSELL COUNTY, KANSAS
COMMENCED 2-13-54
COMPLETED 2-25-54

DEPTH		FORMATION	REMARKS
FROM	To		
0	50	POST ROCK & SAND SAND & SHALE	RAN 312' OF 8 5/8" CASING, CEMENTED W/100 SACKS CEMENT
50	312		
312	400	IRON SHALES	
400	435		
435	500	SHALES & SHELLS RED BED & SHALE	
500	814		
814	844	ANHYDRITE SHALES & SHELLS	
844	1495		
1495	2630	LIME & SHALE LIME	
2630	2705		
2705	2835	LIME & SHALE LIME	
2835	3265		
3265	TD		DRY & ABANDONED

EXECUTED THIS 26TH DAY OF FEBRUARY, 1954

C. L. Gabbert

STATE OF KANSAS)
COUNTY OF SEDGWICK)


ss

BEFORE ME, THE UNDERSIGNED, A NOTARY PUBLIC, WITHIN AND FOR SAID COUNTY AND STATE, ON THIS 26 DAY OF February, 1954 PERSONALLY APPEARED C. L. Gabbert TO ME PERSONALLY KNOWN TO BE THE IDENTICAL PERSON WHO EXECUTED THE WITHIN AND FOREGOING INSTRUMENT AND ACKNOWLEDGED TO ME THAT HE EXECUTED THE SAME AS HIS FREE AND VOLUNTARY ACT AND DEED FOR THE USES AND PURPOSES THEREIN SET FORTH.

IN WITNESS WHEREOF, I HAVE HEREUNTO SET MY HAND AND OFFICIAL SEAL THE DAY AND YEAR LAST ABOVE WRITTEN.

MY COMMISSION EXPIRES 10-27-54

Harriet E. Hall



03-05-1954

PLUGGING
FILE SEC 13 T 13 R 15W
BOOK PAGE 16 LINE 24