


OR
FORMATION PLUGGING RECORD

Strike out upper line
when reporting plug-
ging off formations.

Give All Information Completely
Make Required Affidavit
Mail or Deliver Report to:
Conservation Division
State Corporation Commission
800 Bitting Building
Wichita, Kansas

NORTH



Locate well correctly on above
Section Plat

Russell County. Sec. 13 Twp. 13S Rge. (E) 15 (W)
Location as "NE 1/4 NW 1/4 SW 1/4" or footage from lines. NE NE NE
Lease Owner Chalmette Petroleum Corporation
Lease Name Jellison Well No. 1
Office Address 1006 Brown Building, Wichita 2, Kansas
Character of Well (completed as Oil, Gas or Dry Hole) Dry hole
Date well completed December 30 19 45
Application for plugging filed December 30 19 45
Application for plugging approved December 30 19 45
Plugging commenced December 31 19 45
Plugging completed December 31 19 45
Reason for abandonment of well or producing formation Dry

If a producing well is abandoned, date of last production None 19
Was permission obtained from the Conservation Division or its agents before plugging was com-
menced? Yes

Name of Conservation Agent who supervised plugging of this well
Producing formation Depth to top Bottom Total Depth of Well 3184 Feet
Show depth and thickness of all water, oil and gas formations.

OIL, GAS OR WATER RECORDS

CASING RECORD

Formation	Content	From	To	Size	Put In	Pulled Out
Anhydrite		770		3-5/8	778	None
Conglomerate		3150				
Arbuckle		3153				

Describe in detail the manner in which the well was plugged, indicating where the mud fluid was placed and the method or methods used in introducing it into the hole. If cement or other plugs were used, state the character of same and depth placed, from feet to feet for each plug set.

Heavy mud to 250'
15 sacks cement @ 250'
Heavy mud from cement to 10'
16 Sacks cement to base of cellar.

13 13 15W
39 76

(If additional description is necessary, use BACK of this sheet)

Correspondence regarding this well should be addressed to Chalmette Petroleum Corporation
Address 1006 Brown Building, Wichita 2, Kansas


STATE OF Kansas, COUNTY OF Sedgwick, ss.
Clair A. Foster (employee of owner) or (owner or operator) of the above-described well,
being first duly sworn on oath, says: That I have knowledge of the facts, statements, and matters herein contained and the log of the above-described well as filed and that the same are true and correct. So help me God.

(Signature) Clair A. Foster
1006 Brown Building, Wichita 2, Kansas
(Address)

SUBSCRIBED AND SWORN TO before me this 23rd day of March

My commission expires November 2, 1946

21-871-s 9-45-6M



15-167-04976-00-00

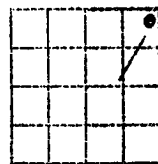
WELL LOG BUREAU - KANSAS GEOLOGICAL SOCIETY
412 Union National Bk. Bldg., Wichita, Kansas

Company - CHALMETTE PETRO. & MERCURY DRG. CO.
Farm - Jellison No. 1

SEC. 13 T. 13 R. 15 W
NEc NE

Total Depth. 3184'
Comm. 12-6-45 Comp. 12-31-45
Shot or Treated.
Contractor. Mercury Drlg. Co.
issued. 2-16-46

County. Russell
KANSAS



CASING:
8 5/8" 750' Cem.

Elevation.

Production. Dry

Figures Indicate Bottom of Formations.

soil & rock	0-40
shale & shells	460
red rock	565
lime shells & red rock	585
red rock & strks of sand	740
anhydrite	805
shale & shells	1010
shale, shells, salt	1295
shale & shells	1665
lime & shale	1710
lime	2000
shale & lime	2405
lime brkn	2495
lime & shale	2585
lime	2655
lime cherty	2712
lime	3148
chert	3155
lime & shale	3157
lime	3160
cherty lime	3184
Total Depth.	

Tops:

Anhydrite	770
Heebner	2829
Lansing	2884
s.o.2923'	
Conglomerate	3150
Arbuckle	3153

05-15-1947



PLUGGING
 FILE SEC 13 T 13 R 15 W
 BOOK PAGE 39 LINE 26