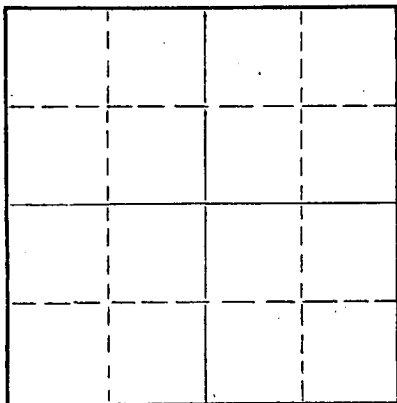


Give All Information Completely
Make Required Affidavit
Mail or Deliver Report to:
Conservation Division
State Corporation Commission
800 Bittling Building
Wichita, Kansas

WELL PLUGGING RECORD

NORTH



Locate well correctly on above
Section Plat

Russell County. Sec. 11 Twp 13 Rge. 15 (X) W (W)
Location as "NE/CNW%SW%" or footage from lines SW SE SE
Lease Owner Thunderbird Drilling, Inc.
Lease Name Anspaugh Well No. 1
Office Address 1311 Union Nat'l Bank Bldg.
Character of Well (completed as Oil, Gas or Dry Hole) Dry Hole
Date well completed May 30 19 55
Application for plugging filed May 30 19 55
Application for plugging approved May 30 19 55
Plugging commenced May 30 19 55
Plugging completed May 30 19 55
Reason for abandonment of well or producing formation
Dry Hole

If a producing well is abandoned, date of last production ----- 19 ---
Was permission obtained from the Conservation Division or its agents before plugging was commenced? Yes

Name of Conservation Agent who supervised plugging of this well Milton Galyardt
Producing formation _____ Depth to top _____ Bottom _____ Total Depth of Well 3334 Feet
Show depth and thickness of all water, oil and gas formations.

OIL, GAS OR WATER RECORDS

CASING RECORD

FORMATION	CONTENT	FROM	TO	SIZE	PUT IN	PULLED OUT
	176' of 8 5/8# Surface Casing Cemented with 125 sacks cement					
	No Oil String.					

Describe in detail the manner in which the well was plugged, indicating where the mud fluid was placed and the method or methods used in introducing it into the hole. If cement or other plugs were used, state the character of same and depth placed, from _____ feet to _____ feet for each plug set.

Hole plugged with 100 sacks cement
by Sun Oilwell Cementing Company.

(If additional description is necessary, use BACK of this sheet)

Name of Plugging Contractor Thunderbird Drilling, Inc.
Address 1311 Union Nat'l Bank Bldg. Wichita, Kansas

STATE OF Kansas, COUNTY OF Sedgwick, ss.
Charles W. Aikins, Jr. (employee of owner) or (owner or operator) of the above-described well, being first duly sworn on oath, says: That I have knowledge of the facts, statements, and matters herein contained and the log of the above-described well as filed and that the same are true and correct. So help me God.

(Signature) Charles W. Aikins, Jr.
Charles W. Aikins, Jr., Pres.
1311 Union Nat'l Bank Bldg.
(Address)

SUBSCRIBED AND SWORN TO before me this 8th day of June, 1955

My commission expires August 25, 1956

Leta Helm
Leta Helm
Notary Public.

PLUGGING
FILE SEC 11-13-R-15W
BOOK PAGE 23 LINE 35

016-16-1955

ANSPAUGH #1

LOCATION: SW SE SE - Sec. 11
Twp. 13.S, Rge. 15.W
Russell, County, Kansas

CONTRACTOR: Thunderbird Drilling, Inc.
1311 Union Nat'l Bank Bldg.
Wichita, Kansas

SURFACE CASING: 176' 8 5/8" casing set
with 125 sacks cement,
2% gel

OIL STRING: None

ELEVATION: 1842' Kelly Bushing
1839' Derrick Floor
1837' Ground Level

COMMENCED: May 20, 1955

COMPLETED: May 29, 1955

WELL LOG


0 -	80	Surface clay and Rock
80 -	365	Shale and shells
365 -	420	Sand and iron
420 -	898	Shale
898 -	935	Anhydrite
935 -	1550	Shale and shells
1550 -	1640	Shale and lime
1640 -	1815	Broken Lime
1815 -	2095	Lime
2095 -	2135	Shale and lime
2135 -	2525	Shale and shells
2525 -	2855	Shale and lime
2855 -	3295	Lime
3295 -	3334	Conglomerate
3334		Rotary Total Depth

The undersigned, Charles W. Aikins, Jr., an officer of Thunderbird Drilling, Inc., hereby certifies that the above is a true and correct log of the formations encountered in the drilling of the #1 Anspaugh as shown in the daily drilling reports.

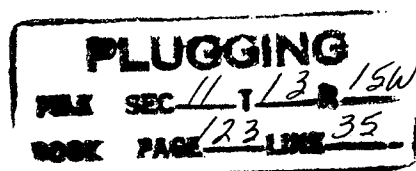
THUNDERBIRD DRILLING, INC.


Charles W. Aikins, Jr., Pres.

Subscribed and sworn to before me
this 7th day of June, 1955.


Leta Helm - Notary Public

My commission expires:
August 25, 1956.



06-16-1955