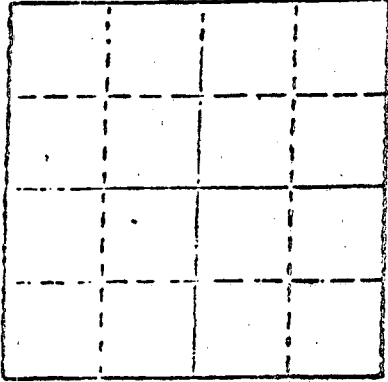


STATE OF KANSAS
STATE CORPORATION COMMISSION

WELL PLUGGING RECORD

Give All Information Completely
Make Required Affidavit
Mail or Deliver Report to
Conservation Division
State Corporation Comm.
245 North Water
Wichita, KS 67202



Locate well correctly on above
Section Plot

Russell County, Sec. 14 Twp. 13 Rge. 15W
Location as "NE/CNW/SW" or footage from lines
SW SW SW

Lease Owner Yost Oil Operations
Lease Name Brungardt Well No. 1
Office Address Box 811, Russell, KS 67665-0811
Character of Well (Completed as Oil, Gas or Dry Hole)
Dry Hole
Date Well completed 9-15-1981
Application for plugging filed 9-15-1981
Application for plugging approved 9-15-1981
Plugging commenced 9-15-1981
Plugging completed 9-16-1981
Reason for abandonment of well or producing formation

Dry Hole
If a producing well is abandoned, date of last production 19

Was permission obtained from the Conservation Division or its agents before plugging was commenced? yes

Name of Conservation Agent who supervised plugging of this well Gilbert Scheck
Producing formation Depth to top Bottom Total Depth of Well
Show depth and thickness of all water, oil and gas formations.

OIL, GAS OR WATER RECORDS

CASING RECORD

FORMATION	CONTENT	FROM	TO	SIZE	PUT IN	PULLED OUT
				8-5/8"	242'	-0-

Describe in detail the manner in which the well was plugged, indicating where the mud fluid was placed and the method or methods used in introducing it into the hold. If cement or other plugs were used, state the character of same and depth placed, from feet to feet for each plug set.

Mud laden fluid 3300' - 660'
70 sks of cement @ 660'
40 sks of cement @ 240'
10 sks of cement @ 40'
5 sks of cement in rathole.

(If additional description is necessary, use BACK of this sheet)

Name of Plugging Contractor Emphasis Oil Operations

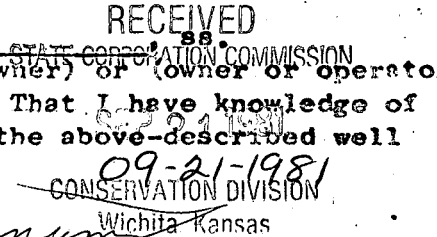
STATE OF KANSAS COUNTY OF RUSSELL
Joe K. Branum (employee of owner) or (owner or operator)
of the above-described well, being first duly sworn on oath, says: That I have knowledge of the facts, statements, and matters herein contained and the log of the above-described well as filed and that the same are true and correct. So help me God.

(Signature) Joe K. Branum
P. O. Box 506, Russell, KS 67665-0506
(Address)

SUBSCRIBED AND SWORN TO before me this 18th day of September, 1981.

My commission expires February 6, 1984.

Glenda R. Tiffin
Glenda R. Tiffin Notary Public.



15-167-21753-00-00

EMPHASIS OIL OPERATIONS

P. O. Box 506
Russell, Kansas 67665-0506

DRILLERS LOG

OPERATOR: Yost Oil Operations
P. O. Box 811
Russell, Kansas 67665-0811

CONTRACTOR: Emphasis Oil Operations
P. O. Box 506
Russell, Kansas 67665-0506

LEASE: Brungardt WELL: #1

LOCATION: SW SW SW
Section 14-13S-15W
Russell County, Kansas

Total Depth: 3300'

Elevation:

Commenced: 9-8-81

Completed: 9-16-81

Casing: 8-5/8" @ 242' with 165 sks cement

Status: Dry Hole

DEPTHS & FORMATIONS

(All measurements from K.B.)

Topsoil & Sand	40'	Shale & Lime	3180'
Sand & Shale	360'	Lime (R.T.D.)	3300'
Shale	2183'		

STATE OF KANSAS)
) ss:
COUNTY OF RUSSELL)

I, Joe K. Branum, of Emphasis Oil Operations, state that the above and foregoing is a true and correct log of the above captioned well.

Joe K. Branum

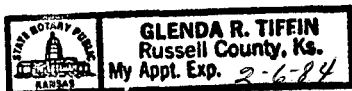
Joe K. Branum

RECEIVED
STATE CORPORATION COMMISSION

Subscribed and sworn to before me this 18th day of September, 1981.

My Commission Expires: February 6, 1984.

SEP 21 1981
09-21-1981
CONSERVATION DIVISION
Wichita, Kansas



Glenda R. Tiffin

Notary Public