

STATE OF KANSAS  
STATE CORPORATION COMMISSION

WELL PLUGGING RECORD

OR


FORMATION PLUGGING RECORD

Strike out upper line  
when reporting plug-  
ging off formations.

Give All Information Completely  
Make Required Affidavit  
Mail or Deliver Report to:  
Conservation Division  
State Corporation Commission  
800 Bitting Building  
Wichita, Kansas

Ellis County. Sec. 10 Twp. 11 Rge. (E) 17 (W)

NORTH



Locate well correctly on above  
Section Plat

Location as "NE1/4NW1/4SW1/4" or footage from lines 3E 17 27  
Lease Owner Comanche Oil Company  
Lease Name C. E. Simpson Well No. 1  
Office Address 717 Union National Bank Bldg., Wichita, Kan.  
Character of Well (completed as Oil, Gas or Dry Hole) Dry hole  
Date, well completed 10-12-45 19.  
Application for plugging filed 10-12-45 (oral) 19.  
Application for plugging approved 10-12-45 19.  
Plugging Commenced 10-13-45 19.  
Plugging Completed 10-13-45 19.  
Reason for abandonment of well or producing formation Dry

If a producing well is abandoned, date of last production 19.

Was permission obtained from the Conservation Division or its agents before plugging was com-  
menced? Yes

Name of Conservation Agent who supervised plugging of this well Mr. Kerr

Producing formation Depth to top Bottom Total Depth of Well 3421 Feet

Show depth and thickness of all water, oil and gas formations.


OIL, GAS OR WATER RECORDS

CASING RECORD

Formation	Content	From	To	Size	Put In	Pulled Out
Kansas City Lime	dry	3020				
Concrete		3320				
Arbuckel	dry	3384	TD	8 5/8"	1037'	0

Describe in detail the manner in which the well was plugged, indicating where the mud fluid was placed and the method or methods used in introducing it into the hole. If cement or other plugs were used, state the character of same and depth placed, from feet to feet for each plug set.

Plugged to 250 ft., set bridge at 250 ft.-15 sacks cement. Mud to 35 ft, set bridge-10 sacks cement to surface.



10 11 17W  
29 15

(If additional description is necessary, use BACK of this sheet)

Correspondence regarding this well should be addressed to Comanche Oil Company  
Address 717 Union Nat'l Bank Bldg., Wichita, Kansas

STATE OF Kansas, COUNTY OF Ellis, ss.  
A. J. Boudry Employer of Owner or (owner or operator) of the above-described well,


being first duly sworn on oath, says: That I have knowledge of the facts, statements, and matters herein contained and the log of the above-described well as filed and that the same are true and correct. So help me God.

(Signature) A. J. Boudry  
Wichita, Kansas  
(Address)

SUBSCRIBED AND SWORN to before me this 15 day of October, 1945.

Richard R. Brack  
Notary Public.

March 28, 1949



# KIOWA DRILLING COMPANY

717 UNION NATIONAL BUILDING

WICHITA 2, KANSAS

Continental Oil Co.

Derby Oil Co.

DISTRICT \_\_\_\_\_ OWNER Comanche Oil Co. FARM Simpson WELL No. 1

NE NW NW

LOCATION: Section 10 Township 11S Range 17W County Ellis State Kansas

### CASING RECORD:

Size <u>8-5/8</u>	O. D.	Weight _____ lbs.	Amount <u>1037</u> ft.	Cemented <u>400</u> Sacks	Kind Cement <u>Bulk</u>
Size _____	O. D.	Weight _____ lbs.	Amount _____ ft.	Cemented <u>200</u> Sacks	Kind Cement <u>200% calcium chloride</u>
Size _____	O. D.	Weight _____ lbs.	Amount _____ ft.	Cemented _____ Sacks	Kind Cement _____

### FORMATION RECORD:

- 0 - 70 surface & shale
- 309 shale
- 810 sand & shale
- 1020 sandy shale & red rock
- 1025 red rock
- 1037 anhydrite
- 1646 shale
- 2074 shale & lime
- 2175 lime
- 2230 shale & shells
- 2366 lime
- 2448 shale & lime
- 2500 lime
- 2560 lime & shale
- 2665 lime
- 2702 shale & shells
- 2705 shale
- 2743 shale & shells
- 2960 lime
- 2970 shale
- 3000 lime
- 3020 shale
- 3164 lime
- 3320 lime & shale
- 3350 conglomerate
- 3395 chert, shale & sand
- 3421 dolomite T.D.

10 11 17W  
29 15

