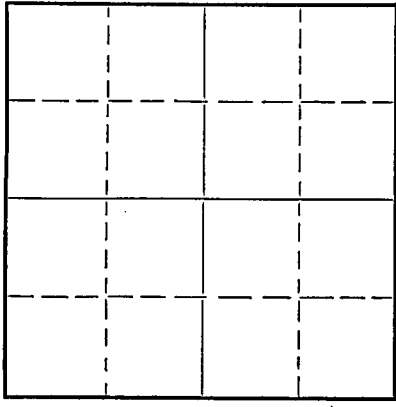


STATE OF KANSAS
STATE CORPORATION COMMISSION
Give All Information Completely
Make Required Affidavit
Mail or Deliver Report to:
Conservation Division
State Corporation Commission
800 Bitting Building
Wichita, Kansas

WELL PLUGGING RECORD

NORTH



Locate well correctly on above Section Plat

Ellis County, Sec. 13 Twp. 11 Rge. 17 (E) W (W)
Location as "NE/CNW $\frac{1}{4}$ SW $\frac{1}{4}$ " or footage from lines SE NW SW
Lease Owner West Supply Company
Lease Name Cress Well No. 2
Office Address Chase, Kansas
Character of Well (completed as Oil, Gas or Dry Hole) Oil
Date well completed 10-28 19 39
Application for plugging filed 7-19 19 51
Application for plugging approved 7-21 19 51
Plugging commenced ~~7-28~~ 8-1 19 51
Plugging completed ~~7-31~~ 8-4 19 51
Reason for abandonment of well or producing formation Ceased production
If a producing well is abandoned, date of last production June 19 51
Was permission obtained from the Conservation Division or its agents before plugging was commenced? Yes

Name of Conservation Agent who supervised plugging of this well Eldon Petty
Producing formation Arbuckle Depth to top 3367' Bottom 4' Total Depth of Well 3371' Feet
Show depth and thickness of all water, oil and gas formations.

OIL, GAS OR WATER RECORDS

CASING RECORD

Formation	Content	From	To	Size	Put In	Pulled Out
Arbuckle lime	oil	3367'	3371'	5-1/2"	3367'	2768'
				8-1/4"	1054'	None
				13"	90'	None

Describe in detail the manner in which the well was plugged, indicating where the mud fluid was placed and the method or methods used in introducing it into the hole. If cement or other plugs were used, state the character of same and depth placed, from _____ feet to _____ feet for each plug set.

Rocked hole from 3371' to 3350' and ran 4 sacks of cement. Mudded hole to 270', set 20' rock bridge and ran 20 sacks of cement. Mudded hole to 35' and ran 10 sacks of cement. Plugging completed.

(If additional description is necessary, use BACK of this sheet)

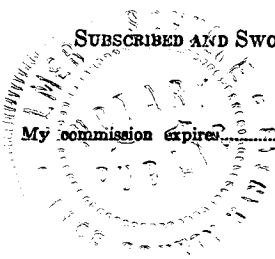
Correspondence regarding this well should be addressed to West Supply Company
Address Box 506 Chase, Kansas

STATE OF Kansas, COUNTY OF Rice, ss. E. E. O'Brien (employee of owner) or (owner or operator) of the above-described well,

being first duly sworn on oath, says: That I have knowledge of the facts, statements, and matters hereinafter contained and the log of the above-described well as filed and that the same are true and correct. So help me God.

(Signature) *E. E. O'Brien*
Chase, Kansas (Address)

SUBSCRIBED AND SWORN to before me this 6 day of August, 1951



E. E. O'Brien
STATE CORPORATION COMMISSION Notary Public.

PLUGGING
FILE SEC 13 T 11 R 7
BOOK PAGE 26 LINE 34

8-50-10M

AUG 7 X 1951

CONSERVATION DIVISION
Wichita, Kansas

HOLLOW DRLG.CO., INC.
Cress No. 2.

SEC. 13 T. 11 R. 17W.
SE NW SW

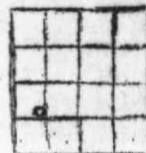
County. Ellis

Total Depth. 3371
Comm. 10-6-39 Comp. 10-28-39
Shot or Treated. 1500 gal.
Contractor. Hollow Drlg Co., Inc.,
Issued. 11-18-39

Rotary completed with Cable.

CASING.

13" 90' 100 sup
8 1/2" 1054' 325 sup
5 1/2" 3367' 100 net



Elevation.

Production. Pot. 2530 B.

Depth. Test.

Figures Indicate Bottom of Formations.

cellar	10
surface clay	20
rock and sand	55
shale blue and shells	90
shale and shells	420
shale and sand	470
shells and sand	709
sand and shale	800
red rock and sand	947
red rock and shale	1044
anhydrite	1080
red rock	1216
red rock and shells	1380
shale blue and shells	1460
salt and shale	1704
shale and lime shells	1820
broken lime	1949
lime	2140
shale and lime	2470
lime	2497
sticky shale	2525
shale and lime	2628
lime	2689
lime and shale brks	2746
lime	2797
Topeka lime	3019
lime & shale brks	3045
Kans City lime	3348
Simpson Dolomite	3352
Simpson sand	3366
Arbuckle lime Oil	3371

Total Depth.

PLUGGING
FILE SEC 13 T 11 R 17 W
BOOK PAGE 96 LINE 32

RECEIVED
STATE CORPORATION COMMISSION
AUG 7 X 1951
CONSERVATION DIVISION
Wichita, Kansas