


STATE OF KANSAS
STATE CORPORATION COMMISSION

WELL PLUGGING RECORD

Give All Information Completely
Make Required Affidavit
Mail or Deliver Report to:
Conservation Division
State Corporation Commission
212 No. Market
Wichita, Kansas

NORTH



Locate well correctly on above
Section Plat

Russell County. Sec. 5 Twp. 13S Rge. 15 (W)
Location as "NE/CNW/SW" or footage from lines Approx. C NE SW SW
Lease Owner Three G Oil, Inc.
Lease Name Dumler Well No. 1
Office Address 1101 Wichita Plaza Bldg., Wichita, Kansas
Character of Well (completed as Oil, Gas or Dry Hole) Dry Hole
Date well completed December 14 1967
Application for plugging filed Verbal Authority 1967
Application for plugging approved Verbal Authority 1967
Plugging commenced December 14 1967
Plugging completed December 14 1967
Reason for abandonment of well or producing formation _____

If a producing well is abandoned, date of last production _____ 19____
Was permission obtained from the Conservation Division or its agents before plugging was commenced? _____

Name of Conservation Agent who supervised plugging of this well Donald Truan
Producing formation _____ Depth to top _____ Bottom _____ Total Depth of Well _____ Feet
Show depth and thickness of all water, oil and gas formations.


OIL, GAS OR WATER RECORDS

CASING RECORD

FORMATION	CONTENT	FROM	TO	SIZE	PUT IN	PULLED OUT
				8-5/8"	242'	None

Describe in detail the manner in which the well was plugged, indicating where the mud fluid was placed and the method or methods used in introducing it into the hole. If cement or other plugs were used, state the character of same and depth placed, from _____ feet to _____ feet for each plug set.

Filled hole with heavy rotary mud from 3,322 feet (rotary total depth) to 600 feet. Set bottom plug at 600 feet and cemented with 35 sacks cement by Halliburton Pump Truck. Filled hole with heavy rotary mud to 240 feet. Set 8-5/8" wood plug at 240 feet and cemented with 20 sacks cement by Halliburton Pump Truck. Filled hole with heavy rotary mud to 40 feet. Set plug at 40 feet and cemented with 10 sacks cement by Halliburton Pump Truck, 2 sacks cement in rat hole.



(If additional description is necessary, use BACK of this sheet)

Name of Plugging Contractor H-30, Inc.
Address 200 N. Main St., Wichita, Kansas 67202


STATE OF KANSAS, COUNTY OF SEDGWICK, ss.
Arlo B. Romer (employee of owner) or (owner or operator) of the above-described

well, being first duly sworn on oath, says: That I have knowledge of the facts, statements, and matters herein contained and the log of the above-described well as filed and that the same are true and correct. So help me God.

(Signature) Arlo B. Romer

200 North Main, Wichita, Kansas 67202
(Address)

SUBSCRIBED AND SWORN to before me this 19th day of December, 1967



Martha Hartpence
Notary Public.

My commission expires April 21, 1971

15-167-20142-00-00

KANSAS GEOLOGICAL SOCIETY
KANSAS WELL LOG BUREAU - KANSAS WELL SAMPLE BUREAU
KANSAS GEOLOGICAL SOCIETY BUILDING
508 EAST MURDOCK - WICHITA, KANSAS

COMPANY **Three G Oil, Inc.**
 FARM **Dumler** NO. **1**


SEC. 5 T. 13S R. 15W
 LOC. Approx. C NE SW SW

TOTAL DEPTH **3,322'**
 COMM. **December 6, 1967**
 SHOT OR TREATED
 CONTRACTOR **H-30, Inc.**
 ISSUED

COMP. **December 14, 1967**

COUNTY **Russell**

KANSAS



RECEIVED
DEC 20 1967
12-20-1967
CONSERVATION DIVISION
Wichita, Kansas

CASING
 20 10
 15 5/8"
 12 6
 13 5

242' cemented W/175 sx cement ELEVATION **1,853 KB**

PRODUCTION

FIGURES INDICATE BOTTOM OF FORMATIONS

ELECTRIC LOG TOPS

Top Soil & Post Rock	60			
Shale	360	Anhydrite	929 +	924
Sand	414	Base Anhydrite	965 +	888
Hard Sand	430	Topeka	2,756 -	903
Hard Sand & Iron Steaks	450	King Hill	2,833 -	980
Shale, Red Bed and Sand	928	Queen Hill	2,895 -	1,042
Anhydrite	964	Heebner	2,975 -	1,122
Shale	1,555	Toronto	2,995 -	1,142
Shale & Lime	1,700	Lansing	3,027 -	1,174
Lime & Shale	1,962	Base K. C.	3,243 -	1,390
Lime	2,510	Conglomerate	3,287 -	1,434
Shale & Lime	2,665	Arbuckle	3,298 -	1,445
Lime & Shale Streaks	2,830	Log T. D.	3,319 -	1,466
Lime & Shale	2,916	Rotary T.D.	3,322 -	1,469
Lime	3,322			
Rotary Total Depth	3,322			

I hereby certify the above and foregoing to be a true and correct log of the above described well as shown by the drilling reports.

H-30, INC.

Arlo B. Romer

 Arlo B. Romer

STATE OF KANSAS }
 COUNTY OF SEDGWICK } SS:

Subscribed and Sworn to before me a Notary Public in and for said county and state this 19th day of December, 1967.

Martha Hartpence

 Martha Hartpence - Notary Public

My Commission Expires:

April 21, 1971