

WELL PLUGGING RECORD

Give All Information Completely
Make Required Affidavit
Mail or Deliver Report to:
Conservation Division
State Corporation Commission
800 Bitting Building
Wichita, Kansas

Russell

County. Sec. 35 Twp. 13 Rge. 14 (W)

Location as "NE/CNW $\frac{1}{4}$ SW $\frac{1}{4}$ " or footage from lines NE SW NW

Lease Owner Louis Mai

Lease Name G. A. Dumler Well No. 3

Office Address Russell, Kansas

Character of Well (completed as Oil, Gas or Dry Hole) Dry Hole

Date well completed August 10 1950

Application for plugging filed August 10 1950

Application for plugging approved August 10 1950

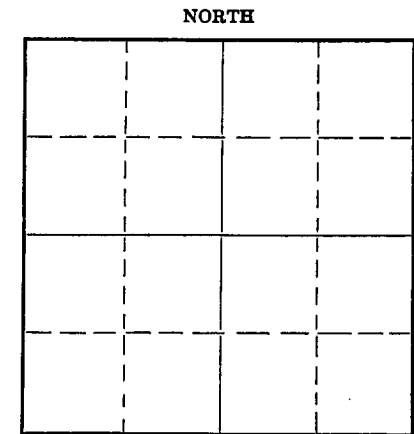
Plugging commenced August 10 1950

Plugging completed August 10 1950

Reason for abandonment of well or producing formation Dry Hole

If a producing well is abandoned, date of last production 19

Was permission obtained from the Conservation Division or its agents before plugging was commenced?



Locate well correctly on above Section Plat

Name of Conservation Agent who supervised plugging of this well Mr. Eldon Petty, Hays, Kansas

Producing formation Depth to top Bottom Total Depth of Well Feet

Show depth and thickness of all water, oil and gas formations.

OIL, GAS OR WATER RECORDS

CASING RECORD

Formation	Content	From	To	Size	Put In	Pulled Out
				8-5/8"	204'	cemented

Describe in detail the manner in which the well was plugged, indicating where the mud fluid was placed and the method or methods used in introducing it into the hole. If cement or other plugs were used, state the character of same and depth placed, from feet to feet for each plug set.

Gunned pits
Circulated hole with heavy mud to 200'
Bridge & Plug set at 200'
15 sxs. cement to 30'
Bridged plugs set at 30'
10 sxs. cement to top of hole.

08-28-1950

(If additional description is necessary, use BACK of this sheet)

Correspondence regarding this well should be addressed to Stearns Drilling Company
Address Bldg. & Loan Bldg., Russell, Kansas

STATE OF Kansas, COUNTY OF Russell, ss.

O. G. Stearns (employee of owner) or (owner or operator) of the above-described well,

being first duly sworn on oath, says: That I have knowledge of the facts, statements, and matters herein contained and the log of the above-described well as filed and that the same are true and correct. So help me God.

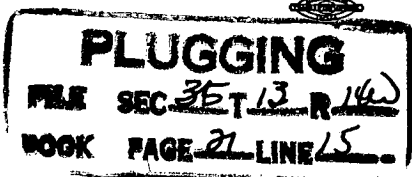
(Signature) *O. G. Stearns*

Bldg & Loan Bldg, Russell, Kansas (Address)

SUBSCRIBED AND SWORN to before me this 25th day of August, 1950

Paul Dutton
Notary Public.

My commission expires June 20, 1953



15-167-04390-00-00

G. A. DUMLER # 3

Contractor: Stearns Drilling Company
Company: Louis Mai
Commencement date: 7-30-50
Completion date: 8-11-50

Location: NE SW NW, Sec. 35, T13, R14,
Russell County, Kansas
Elevation: 1832' D. F.

Casing record:
8-5/8" 204' cmtd. w/ 110 sxs. cement

WELL LOG

SHALE AND SHELLS	0	75
SHALE, SAND AND SHELLS	75	200
SHALE AND SHELLS	200	350
SHALE AND SAND	350	425
SAND	425	500
RED ROCK	500	850
<u>ANHYDRITE</u>	850	880
SHALE AND SHELLS	880	1265
SALT	1265	1470
SHALE AND SHELLS	1470	1530
SHALE AND LIME	1530	1690
BROKEN LIME	1690	1910
LIME AND SHALE	1910	2714
LIME	2714	2847
LIME AND SHALE	2847	3040
LIME	3040	3273
CONGLOMERATE	3273	3290
<u>ARBUCKLE</u>	3290	3305
<u>TOTAL DEPTH</u>		3305

STATE OF KANSAS)
(SS
COUNTY OF RUSSELL)


I hereby certify that the above information is true and correct to the best of my knowledge.

W. Stearns

SUBSCRIBED and sworn before me this 25 day of August 1950

Paul Dalton
NOTARY PUBLIC

MY COMMISSION EXPIRES: June 20, 1953



PLUGGING
WELL SEC 35 T. 13 R. 14
BOOK PAGE 21 LINE 15

08-28-1950
AUG 28 1950
S. J. ...
KANSAS