

15-051-19319-00-00

STATE OF KANSAS
STATE CORPORATION COMMISSION

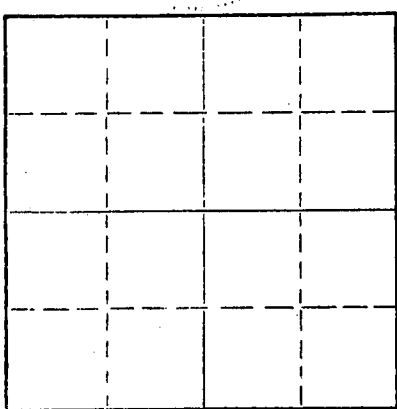
Form CP-4

Give All Information Completely
Make Required Affidavit
Mail or Deliver Report to:
Conservation Division
State Corporation Commission
212 No. Market
Wichita, Kansas 67202

WELL PLUGGING RECORD

Ellis County, Sec. 9 Twp. 11 Rge. 17 (E) (W)^X
Location as "NE/CNW/SW" or footage from lines SW SW SE

Lease Owner Clinton Oil Co.
Lease Name C. E. Simpson Well No. 1
Office Address 305 S. Colorado Plainville, Kansas
Character of Well (completed as Oil, Gas or Dry Hole) _____
Date well completed _____ 19____
Application for plugging filed _____ 19____
Application for plugging approved _____ 19____
Plugging commenced 9-4-71 _____ 19____
Plugging completed 9-10-71 _____ 19____
Reason for abandonment of well or producing formation Depleted



Locate well correctly on above Section Plat

If a producing well is abandoned, date of last production _____ 19____
Was permission obtained from the Conservation Division or its agents before plugging was commenced? Yes

Name of Conservation Agent who supervised plugging of this well Leo Massey
Producing formation _____ Depth to top _____ Bottom _____ Total Depth of Well 3367 Feet
Show depth and thickness of all water, oil and gas formations.

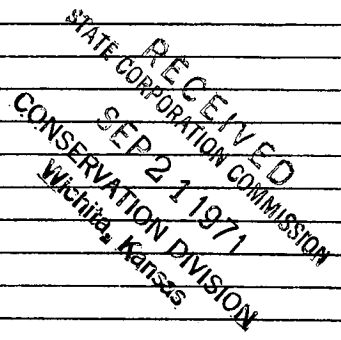
OIL, GAS OR WATER RECORDS

CASING RECORD

FORMATION	CONTENT	FROM	TO	SIZE	PUT IN	PULLED OUT
				8 5/8"	840	None
				5 1/2"	3362	1833.90'

Describe in detail the manner in which the well was plugged, indicating where the mud fluid was placed and the method or methods used in introducing it into the hole. If cement or other plugs were used, state the character of same and depth placed, from _____ feet to _____ feet for each plug set.

Pushed a plug to 3000 ft., dumped 15' sand and 5 sacks cement. Shot well at 2822, 2715, and 1825. Pulled a total of 56 joints of 5 1/2" casing. Squeezed well with 5 sacks hulls and 15 sacks gel and 120 sacks 60/40 pozmix cement with 2% added gel.




(If additional description is necessary, use BACK of this sheet)
Name of Plugging Contractor Rockhold Engineering, Inc.
Address P. O. Box 698 Great Bend, Kansas 67530

STATE OF Kansas, COUNTY OF Barton, ss.
James W. Rockhold (employee of owner) or (owner or operator) of the above-described

well, being first duly sworn on oath, says: That I have knowledge of the facts, statements, and matters herein contained and the log of the above-described well as filed and that the same are true and correct. So help me God.

(Signature) James W. Rockhold
P. O. Box 698 Great Bend, Kansas 67530
(Address)



SUBSCRIBED AND SWORN to before me this 16th day of September, 19 71

Elaine Mauck
Notary Public.

My commission expires October 8, 1973

15-051-19319-00-00
COPY

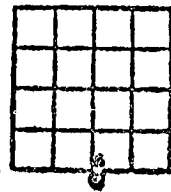
WELL LOG BUREAU—KANSAS GEOLOGICAL SOCIETY
503 East Murdock, Wichita, Kansas

Company- RAYMOND OIL CO.
Farm- C. E. Simpson No. 1

SEC. 9 T. 11 R. 17W
SW SW SE

Total Depth. 3367'
Comm. 5-9-60 Comp. 5-18-60
Shot or Treated.
Contractor.
Issued. 12-10-60

County Ellis
KANSAS



Elevation. 1808' DF

Production. 39 BOPD

CASING:

8 5/8" 840' cem w/175 sx.
5 1/2" 3362' cem w/100 sx.

Figures Indicate Bottom of Formations.

sand, shale & lime shells	290
shale & shells	545
sand	695
red rock	820
red bed	1039
Anhydrite	1072
shale & shells	1680
shale with lime	1810
lime & shale	2185
lime with shale	2310
lime & shale	2485
shale with lime	2785
lime with shale	3024
lime	3268
shale	3289
chert	3304
shale with chert	3310
chert	3330
chert with shale	3348
shale	3356
dolomite	3367 RTD
Total Depth	

TOPS:

Anhydrite	1039
Heebner	2979
Toronto	3002
Lansing	3024
Base Kansas City	3274
Conglomerate	3289
Arbuckle	3356

RECEIVED
STATE CORPORATION COMMISSION
SEP 10 1971
CONSERVATION DIVISION
Wichita, Kansas