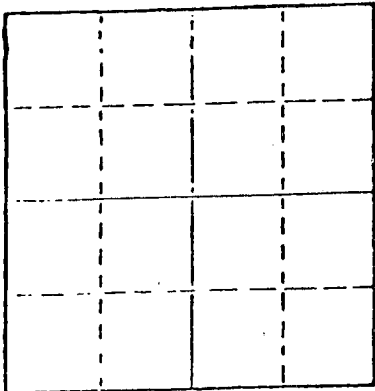


STATE OF KANSAS  
STATE CORPORATION COMMISSION

WELL PLUGGING RECORD

Give All Information Completely  
Make Required Affidavit  
Mail or Deliver Report to  
Conservation Division  
State Corporation Comm.  
245 North Water  
Wichita, KS 67202



Locate well correctly on above  
Section Plot

Russell County. Sec. 16 Twp. 13 Rge. 15 E/W  
Location as "NE/CNW $\frac{1}{4}$ SW $\frac{1}{4}$ " or footage from lines  
SW NW NW  
Lease Owner V. Francis Weigel  
Lease Name Weigel "F" Well No. 1  
Office Address Gorham, Kansas 67640  
Character of Well (Completed as Oil, Gas or Dry Hole)  
Dry hole  
Date Well completed January 14 1982  
Application for plugging filed January 14 1982  
Application for plugging approved January 14 1982  
Plugging commenced January 14 1982  
Plugging completed January 14 1982  
Reason for abandonment of well or producing formation  
Dry hole  
If a producing well is abandoned, date of last production 19

Name of Conservation Agent who supervised plugging of this well Gilbert Scheck  
Producing formation Depth to top Bottom Total Depth of Well 3,330'  
Show depth and thickness of all water, oil and gas formations.

OIL, GAS OR WATER RECORDS

CASING RECORD

FORMATION	CONTENT	FROM	TO	SIZE	PUT IN	PULLED OUT
				8 5/8"	691'	Cmtd. w/350 sax

Describe in detail the manner in which the well was plugged, indicating where the mud fluid was placed and the method or methods used in introducing it into the hold. If cement or other plugs were used, state the character of same and depth placed, from feet to feet for each plug set.

Fill hole w/heavy mud  
Push bridge plug to 750'  
Spotted 70 sax cement on plug thru 4 $\frac{1}{2}$ " drill pipe  
Fill hole w/heavy mud  
Push bridge plug to 310'  
Spotted 40 sax cement on plug thru 4 $\frac{1}{2}$ " drill pipe  
Push bridge plug to 40' w/ $\frac{1}{2}$  sax hulls on plug  
Dump 10 sax cement on plug to cellar  
Dump 5 sax cement in rat hole and 5 sax cement in mouse hole

(If additional description is necessary, use BACK of this sheet)

Name of Plugging Contractor Shields Drilling Co., Inc.  
Shields Bldg., Russell, Kansas 67665

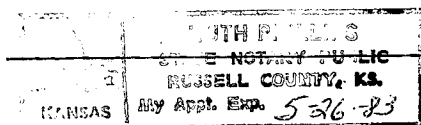
STATE OF KANSAS COUNTY OF RUSSELL, ss. contractor  
R.L. SHIELDS (employer of owner) xxxxxxxxx operation  
of the above-described well, being first duly sworn on oath, says: That I have knowledge of the facts, statements, and matters herein contained and the log of the above-described well as filed and that the same are true and correct. So help me God.

(Signature)

Shields Bldg., Russell, Kansas 67665  
(Address)

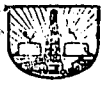
SUBSCRIBED AND SWORN TO before me this 19th day of January, 1982

My commission expires



Notary Public.  
RECEIVED  
STATE CORPORATION COMMISSION

JAN 21 1982  
01-21-1982  
CONSERVATION DIVISION  
Wichita, Kansas



Shields

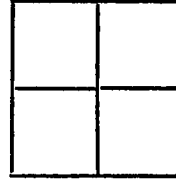
15-167-21864-00-00

Russell, Kansas

WELL LOG

Operator: V.F. Weigel  
Well: Weigel "F" #1  
Commenced: January 7, 1982  
Completed: January 14, 1982  
Contractor: Shields Drilling Co., Inc.

Well Description: SW NW NW



Sec. 16-13S-15W  
Russell Co., Kansas

CASING RECORD

Size	Run	Pulled
8 5/8"	691'	Cmtd. w/350 sax

Elevation:

Treatment:

Production: D & A

Tops:

..... Figures Indicate Bottom of Formations .....

Surface soil & post rock	75'
Shale	293'
Sand & shale	580'
Redbed	894'
Anhydrite	931'
Shale & shells	1,750'
Shale & lime	3,010'
Lime	3,330' RTD

Notes

RECEIVED  
STATE CORPORATION COMMISSION

JAN 21 1982  
01-21-1982  
CONSERVATION DIVISION  
Wichita, Kansas