

15-167-30188-00-00

FORM CP-4


STATE OF KANSAS
STATE CORPORATION COMMISSION
CONSERVATION DIVISION
P. O. BOX 17027
WICHITA, KANSAS 67217

WELL PLUGGING RECORD

Russell County, Sec. 17 Twp. 13 Rge. 15 (E) (W) X

Location as "NE/CNWSW" or footage from lines SE SW SE
Lease Owner A. F. Schmidt Oil Operations
Lease Name McKune C Well No. #2
Office Address Box 662 Russell, Kansas
Character of Well (completed as Oil, Gas or Dry Hole)
Date well completed 19
Application for plugging filed 19
Application for plugging approved 19
Plugging commenced 10-2-74 19
Plugging completed 10-16-74 19
Reason for abandonment of well or producing formation

NORTH



Locate well correctly on above Section Plat

If a producing well is abandoned, date of last production 19
Was permission obtained from the Conservation Division or its agents before plugging was commenced?

Name of Conservation Agent who supervised plugging of this well Don Truan
Producing formation Depth to top Bottom Total Depth of Well 3310' Feet
Show depth and thickness of all water, oil and gas formations.

OIL, GAS OR WATER RECORDS

CASING RECORD

FORMATION	CONTENT	FROM	TO	SIZE	PUT IN	PULLED OUT
				5 1/2"	3309'	369.10'
				8 5/8"	209'	

Describe in detail the manner in which the well was plugged, indicating where the mud fluid was placed and the method or methods used in introducing it into the hole. If cement or other plugs were used, state the character of same and depth placed, from feet to feet for each plug set.

Made bottom hole plug back with sand to 2975'. Mixed and ran 5 sacks cement thru dump bailer.
Squeezed hole with 20 sacks gel. Released plug and displaced with 100 sacks cement 50/50 pozmix with 4% gel.

(If additional description is necessary, use BACK of this sheet)
Name of Plugging Contractor Southwest Casing Pulling Co.
Address Box 364 Great Bend, Kansas

STATE OF Kansas COUNTY OF Barton ss.



Southwest Casing Pulling Co. (employee of owner) or (owner or operator) of the above-described well, being first duly sworn on oath, says: That I have knowledge of the facts, statements, and matters herein contained and the log of the above-described well as filed and that the same are true and correct. So help me God.

(Signature) W. C. Spencer Sec.
Box 364 Great Bend, Kansas
(Address)

Subscribed and Sworn to before me this 17 day of October, 1974

My commission expires 24 October 1976

Sidney D. Miller
Notary Public.



L. J. DREILING and SONS, Inc.
VICTORIA, KANSAS

15-167-3088-00-00

WELL LOG

Company A. F. Schmidt
Russell, Kansas

Sec. ¹⁷ 139 ¹⁵ Rng. 15

Farm McKune No. C # 2

Location SE/SW/SE

Total Depth 3310'

County Russell

Comm. 3- 12- 66 Comp. 3- 16- 66

Elevation: D. F. 1848'
K. B. 1851'
G. R. 1846'

Contractor L.J. Dreiling & Sons, Inc.
Victoria, Kansas

Casing Record

Cement Record

Production:

209' 8-5/8"
3309' 5 1/2"

125 sax HA-5
100 sax Salt Cement

3309' x 5 1/2" x
Arbuckle

Figures Indicate Bottom of Formations

0'	40'	Surface Soil & Post Rock
40'	80'	Blue Shale
80'	209'	Blue Shale
209'	560'	Shale & Sand
560'	910'	Shale & Redbed
910'	923'	Anhy.
923'	948'	Anhy.
948'	1540'	Shale & Shells
1540'	1755'	Shale & Lime Stks.
1755'	2020'	Shale & Lime
2020'	2145'	Lime & Shale
2145'	2268'	Shale & Lime
2268'	2680'	Shale & Lime
2680'	2848'	Shale & Lime
2848'	2930'	Lime & Shale
2930'	2995'	Lime
2995'	3125'	Lime
3125'	3225'	Lime
3225'	3275'	Lime
3275'	3310'	Arb.
3310'	T.D.	

RECEIVED
STATE CORPORATION COMMISSION
JUN 19 1974
CONSERVATION DIVISION
Wichita, Kansas

RECEIVED
STATE CORPORATION COMMISSION
JUN 17 1974
06-17-1974
CONSERVATION DIVISION
Wichita, Kansas

STATE OF KANSAS)
) ss
COUNTY OF ELLIS)

I, Leo F. Dreiling, of the L. J. Dreiling & Sons, Inc. upon oath states that the above and foregoing is a true and correct copy from the Daily Drilling Report from your McKune C # 2.

Leo F. Dreiling
LEO F. DREILING

Subscribed and sworn to before me this 18th Day of March, 1966



Elmer Wetz
NOTARY PUBLIC

My commission expires: October 26, 1968