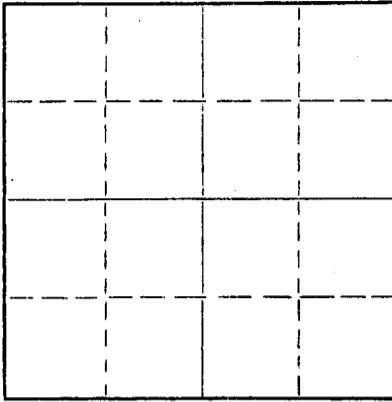


WELL PLUGGING RECORD

Give All Information Completely
Make Required Affidavit
Mail or Deliver Report to:
Conservation Division
State Corporation Commission
211 No. Broadway
Wichita, Kansas

NORTH



Locate well correctly on above
Section Plat

Russell County. Sec. 22 Twp. 13 Rge. 15 (E) W(W)
Location as "NE/CNW%SW%" or footage from lines. SE SE NE
Lease Owner Shields Oil Producers
Lease Name Johnson "B" Well No. 1
Office Address Shields Bldg., Russell, Kansas
Character of Well (completed as Oil, Gas or Dry Hole) Dry Hole
Date well completed February 12 19 58
Application for plugging filed February 12 19 58
Application for plugging approved February 12 19 58
Plugging commenced February 12 19 58
Plugging completed February 12 19 58
Reason for abandonment of well or producing formation Dry Hole

If a producing well is abandoned, date of last production _____ 19 ____
Was permission obtained from the Conservation Division or its agents before plugging was commenced? Yes

Name of Conservation Agent who supervised plugging of this well Donald Truan
Producing formation _____ Depth to top _____ Bottom _____ Total Depth of Well 3365 Feet
Show depth and thickness of all water, oil and gas formations. ANS
CC

OIL, GAS OR WATER RECORDS

CASING RECORD

FORMATION	CONTENT	FROM	TO	SIZE	PUT IN	PULLED OUT
				8 5/8"	230'	Cmtd. 135 sax

Describe in detail the manner in which the well was plugged, indicating where the mud fluid was placed and the method or methods used in introducing it into the hole. If cement or other plugs were used, state the character of same and depth placed, from _____ feet to _____ feet for each plug set.

Fill w/heavy mud to 225'
Set bridging plug @ 225'
Dump 25 sax cement thru drill pipe on plug
Fill w/heavy mud to 40'
Set bridging plug @ 40'
Dump 10 sax cement to cellar

RECEIVED
FEB 17
02-17-1958
CONS

(If additional description is necessary, use BACK of this sheet)

Name of Plugging Contractor Shields Drilling Company, Inc.
Address Shields Building, Russell, Kansas

STATE OF Kansas, COUNTY OF Russell, ss.
R. J. Shields (employee of owner) or (owner or operator) of the above-described well, being first duly sworn on oath, says: That I have knowledge of the facts, statements, and matters herein contained and the log of the above-described well as filed and that the same are true and correct. So help me God.


(Signature) [Signature]
Shields Building, Russell, Kansas
(Address)

SUBSCRIBED AND SWORN TO before me this 13th day of February, 19 58

Harriet v. Peterson
Notary Public.

My commission expires March 6, 1961

PLUGGING
22 13 P 15 W
BOOK PAGE 82 LINE 41






Shields

15-167-00344-00-00
Russell, Kansas

WELL LOG

Operator: Shields Oil Producers
Well: Johnson "B" #1
Commenced: February 2, 1958
Completed: February 12, 1958
Contractor: Shields Drilling Co., Inc.

Well Description: SE SE NE
Sec. 22-13S-15W
Russell County, Kansas



CASING RECORD		
Size	Run	Pulled
8 5/8"	230'	Cmtd. w/135 sax

Elevation: 1899' RB
Treatment:

Production: D & A

Tops:		
Heebner		3020'
Toronto		3040'
Lansing-KC		3071'
Conglomerate		3337'
Arbuckle		3357'

..... Figures Indicate Bottom of Formations

Shale & Shells	210'
Sand & Shale	465'
Shale & Shells	605'
Iron	635'
Shale	649'
Red Bed-Shale & Shells	790'
Shale & Shells	963'
Anhydrite	995'
Shale & Shells	1700'
Broken Lime & Shale	1880'
Broken Lime	1985'
Lime & Shale	2805'
Lime	2875'
Lime & Shale	2935'
Lime	2977'
Shale & Shells	3019'
Shale & Lime	3120'
Lime	3200'
Lime & Shale	3235'
Lime	3265'
Lime & Shale	3365' RTD

STAMP: FEB 17 1958
02-17-1958
CONSOLIDATED OIL COMPANY

Notes

DST #1 3104-3126 Tool open 1 hr. w/weak blow for 23 min. Rec. 30' watery mud.
BHP-810#/20 min.

PLUGGING
FILE NO. 22-13-15W
BOOK PAGE 82 LINE 41