

STATE OF KANSAS
STATE CORPORATION COMMISSION

WELL PLUGGING RECORD

OR


FORMATION PLUGGING RECORD

Strike out upper line when reporting plugging off formations.

Give All Information Completely
Make Required Affidavit
Mail or Deliver Report to:
Conservation Division
State Corporation Commission
800 Bitting Building
Wichita, Kansas

Russell County. Sec. 22 Twp. 13 Rge. 15 (E) W (W)
Location as "NE 1/4 NW 1/4 SW 1/4" or footage from lines. SE 1/4 SE 1/4 SE 1/4
Lease Owner. Stearns Petroleum Co.,
Lease Name. ~~Stearns Johnson~~ Arbucke Well No. 1
Office Address. Russell, Kansas.
Character of Well (completed as Oil, Gas or Dry Hole). Oil well
Date well completed. April 8 19 48
Application for plugging filed. February 10 19 50
Application for plugging approved. February 10 19 50
Plugging commenced. February 10 19 50
Plugging completed. February 18 19 50
Reason for abandonment of well or producing formation. Dry Hole.
Production exhausted
If a producing well is abandoned, date of last production. April 19 49
Was permission obtained from the Conservation Division or its agents before plugging was commenced? yes

NORTH



Locate well correctly on above Section Plat

Name of Conservation Agent who supervised plugging of this well. Elden Petty
Producing formation. Arbuckle Depth to top. 3318 Bottom. Total Depth of Well. 3331 Feet
Show depth and thickness of all water, oil and gas formations.

OIL, GAS OR WATER RECORDS

CASING RECORD

Formation	Content	From	To	Size	Put In	Pulled Out
				8-5/8	266'	None-cemented in 2604 ft.
				4-1/2	3318	

Describe in detail the manner in which the well was plugged, indicating where the mud fluid was placed and the method or methods used in introducing it into the hole. If cement or other plugs were used, state the character of same and depth placed, from 3331 feet to surface feet for each plug set.
Hole plugged with cement plug at 3311; bridge at 30 83; hole filled with sand from 3083 to 3075; Cement dumped with bailer from 3075 to 3048; Mudded hole with surface mud from 3048 to 260; rock bridge installed from 260 to 250; fifteen sacks of cement poured in hole to form cement plug 250 to 200; mudded hole from 200 to 40 feet, and capped with cement to surface.

02-27-1950

(If additional description is necessary, use BACK of this sheet)

Correspondence regarding this well should be addressed to Stearns Petroleum Co.,
Address. Russell, Kansas.

STATE OF Kansas, COUNTY OF Russell, ss.

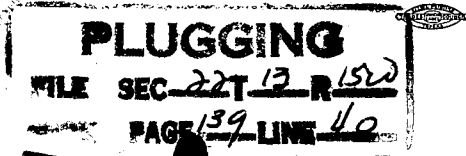
J.R. Barnes, an employee of owner (employee of owner) or (owner or operator) of the above-described well, being first duly sworn on oath, says: That I have knowledge of the facts, statements, and matters herein contained and the log of the above-described well as filed and that the same are true and correct. So help me God.

(Signature) J.R. Barnes
Russell, Kansas.
(Address)

SUBSCRIBED AND SWORN to before me this 18th day of February, 19 50

My commission expires August 17, 1950

Notary Public.



JOHNSON # 1 - WELL LOG

Stearns Petroleum, Incorporated
 Commenced: 3-22-48
 Completed: 4-8-48

SEc, SE/4, Section 22-13S-15W
 Russell County, Kansas

Casing Record

8-5/8" 266'
 4-1/2" 3318'

Geological Tops:

Heebner Black Shale 3009 (-1119)
 Lansing-Kansas City 3065 (-1175) ctd
 Arbuckle Dolomite 3318 (-1428)

Total Depth 3331

clay sand	0	40
shale and shells	40	180
shale, sand, and shells	180	262
8-5/8" - 266'		
Cemented w/110 sax		
shale	262	361
shale	361	570
sand	570	610
shale	610	846
red rock	846	952
<u>Anhydrite</u>	952	990
shale	990	1311
salt	1311	1560
shale and lime	1560	1735
lime, shale & shells	1735	1865
shale and lime	1865	2454
shale and shells	2454	2545
shale, lime & shells	2545	2736
shale and lime	2736	3015
(Light spotted oil saturation in granular porosity w/slight odor from 2963-69'. circulated 1/2 hr. @ 3156' for samples.		
lime and shale	3015	3065
lime - <u>Kansas City</u>	3065	3300
shale	3300	3318
<u>Arbuckle</u>	3318	3331

3331 Total Depth

Set 4-1/2" - 3318'
 Cemented --- 3318' w/75 sax

STATE OF KANSAS)
 (SS
 RUSSELL COUNTY)


FEB 27 1950
 02-27-1950

I hereby certify that the above information is true and correct to the best of my knowledge.

B. F. Brown

Subscribed and sworn to before me this 17th day of April, 1948.

cht



PLUGGING
 FILE SEC 22 13 150
 BOOK PAGE 139 LINE 40