

STATE OF KANSAS  
STATE CORPORATION COMMISSION  
200 Colorado Derby Building  
Wichita, Kansas 67202

WELL PLUGGING RECORD  
K.A.R.-82-3-117

15-167-22090-0000

API NUMBER 3-17-83

LEASE NAME Dockendorpf

WELL NUMBER #1

         Ft. from S Section Line

         Ft. from E Section Line

SEC. 23 TWP. 13S RGE 15 XEXOR (W)

COUNTY Russell

Date Well Completed         

Plugging Commenced 2-16-88 11:00

Plugging Completed 2-16-88 12:00

TYPE OR PRINT  
NOTICE: Fill out completely  
and return to Cons. Div.  
office within 30 days.

LEASE OPERATOR Jay Hutchinson Oil Company

ADDRESS Box 872, Russell, Kansas 67665

PHONE # 913) 483-4006 OPERATORS LICENSE NO. 6650

Character of Well oil

(Oil, Gas, D&A, SWD, Input, Water Supply Well)

Did you notify the KCC/KDHE Joint District Office prior to plugging this well? yes

Which KCC/KDHE Joint Office did you notify? 6

Is ACO-1 filed? yes if not, is well log attached?         

Producing Formation          Depth to Top 3303 Bottom 3307 T.D. 3319

Show depth and thickness of all water, oil and gas formations.

OIL, GAS OR WATER RECORDS

CASING RECORD

Formation	Content	From	To	Size	Put in	Pulled out
				8 5/8	250	
				5 1/2	3319	1909.25

Describe in detail the manner in which the well was plugged, indicating where the mud fluid was placed and the method or methods used in introducing it into the hole. If cement or other plugs were used, state the character of same and depth placed, from          feet to          feet each set.

Bottom: 5 sks cement & sanded.  
Top: Max 500# Shut in 300# 150 sks ATL 65/35 2/10% gel & 5 sks hulls.

(If additional description is necessary, use BACK of this form.)

Name of Plugging Contractor Great Bend Casing Pullers, Inc. License No. 4635 CP

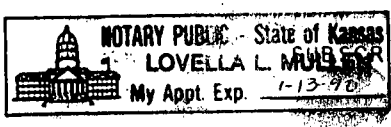
Address Box 768, Great Bend, Kansas 67530

STATE OF Kansas COUNTY OF Barton, ss.

Gary C. Burke (Employee of Operator) or (Operator) of above-described well, being first duly sworn on oath, says: That I have knowledge of the facts, statements, and matters herein contained and the log of the above-described well as filed that the same are true and correct, so help me God.

(Signature) Gary C. Burke Pres.

(Address) Box 768, Great Bend, Kansas 67540



Subscribed and sworn to before me this 17th day of February, 1988

Lovella L. Mulsor  
STATE CORPORATION COMMISSION  
Notary Public

My Commission Expires: 1-13-90

RECEIVED  
FEB 19 1988  
02-19-1988  
CONSERVATION DIVISION  
Wichita, Kansas

EMPHASIS OIL OPERATIONS

P. O. Box 506

Russell, Kansas 67665-0506

DRILLERS LOG

OPERATOR: Jolly 'J', Inc.  
7th & Main  
Russell, Kansas 67665

CONTRACTOR: Emphasis Oil Operations  
P. O. Box 506  
Russell, Kansas 67665-0506

LEASE: Dockendorpf WELL: #1

LOCATION: NE SE SW  
Section 23-13S-15W  
Russell County, Kansas

Total Depth: 3322'

Elevation: 1872' K.B.

Commenced: 3-9-83

Completed: 3-17-83

Casing: 8-5/8" @ 250' with 150 sks cement  
5-1/2" @ 3319' with 125 sks cement

Status: Oil Well

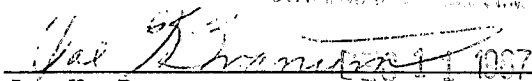
DEPTHS & FORMATIONS

(All measurements from K.B.)


Topsoil & Postrock	40'	Anhydrite	972'
Sand, Shale & Clay	253	Shale	1340'
Shale & Iron Pyrite	420	Shale & Lime	2887'
Sand & Shale	941	Lime (R.T.D.)	3322'


STATE OF KANSAS )  
                          ) ss:  
COUNTY OF RUSSELL)

Joe K. Branum, of Emphasis Oil Operations, states that the above and foregoing is a true and correct log of the above captioned well, to the best of his knowledge.

REGISTERED  
 STATE OF KANSAS  
 STATE COMMISSION  
  
 \_\_\_\_\_  
 Joe K. Branum  
 COMMISSIONER OF LANDS  
 Topeka, Kansas

Subscribed and sworn to before me this 22nd day of March, 1983.  
My Commission Expires: February 6, 1984.

	GLEND A. R. TIFFIN
	Russell County, Ks. My Appt. Exp. 2 6 84

  
 \_\_\_\_\_  
 Notary Public