

FORMATION PLUGGING RECORD

Strike out upper line when reporting plugging off formations.

Give All Information Completely
Make Required Affidavit
Mail or Deliver Report to:
Conservation Division
State Corporation Commission
800 Biting Building
Wichita, Kansas

Ellis County. Sec. 14 Twp. 11S Rge. (E) 17 (W)

Location as "NE $\frac{1}{4}$ NW $\frac{1}{4}$ SW $\frac{1}{4}$ " or footage from lines. C SE SW NE

Lease Owner. Westgate-Greenland Oil Company

Lease Name. Hall Well No. 1

Office Address. 1022 Union National Bank Building, Wichita 2, Kansas

Character of Well (completed as Oil, Gas or Dry Hole) dry hole

Date well completed. December 23, 1947 19

Application for plugging filed. December 23, 1947 19

Application for plugging approved. December 23, 1947 19


Plugging commenced. December 23, 1947 19

Plugging completed. December 23, 1947 19

Reason for abandonment of well or producing formation

If a producing well is abandoned, date of last production 19

Was permission obtained from the Conservation Division or its agents before plugging was commenced? yes



Locate well correctly on above Section Plat

Name of Conservation Agent who supervised plugging of this well

Producing formation. Depth to top. Bottom. Total Depth of Well 3493 Feet

Show depth and thickness of all water, oil and gas formations.

OIL, GAS OR WATER RECORDS

CASING RECORD

Formation	Content	From	To	Size	Put In	Pulled Out
Surface		0	760	8 5/8"	760	none

Describe in detail the manner in which the well was plugged, indicating where the mud fluid was placed and the method or methods used in introducing it into the hold. If cement or other plugs were used, state the character of same and depth placed, from feet to feet for each plug set.

Filled hole with heavy mud from 3493' to 200'
Set plug @ 200' and put in 15 sacks cement,
filled with heavy mud to 35'
Set plug @ 35' and filled hole with 10 sacks cement to surface.

JAN 5 1948
RCWD
01-05-48

(If additional description is necessary, use BACK of this sheet)

Correspondence regarding this well should be addressed to G. E. Bitler, c/o Westgate-Greenland Oil Company
Address. 1022 Union National Bank Building, Wichita 2, Kansas

STATE OF Kansas, COUNTY OF Sedgwick, ss.

G. E. Bitler (employee of owner) or (owner or operator) of the above-described well,

being first duly sworn on oath, says: That I have knowledge of the facts, statements, and matters herein contained and the log of the above-described well as filed and that the same are true and correct. So help me God.

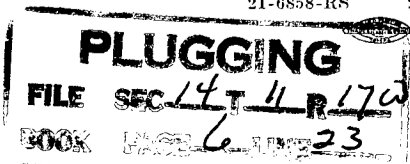
(Signature) G. E. Bitler

1022 Union National Bank Bldg. (Address)

SUBSCRIBED AND SWORN to before me this 31st day of December, 1947.

Esther Russell
Notary Public.

My commission expires May 25, 1949



COMPANY: Westgate Greenland Oil Company
 CONTRACTOR: Jackson Drilling Corporation
 FARM: Hall #1
 LOCATION: C SE SW NE of 14-11-17, Ellis Co., Kansas
 COMMENCED: December 10, 1947
 COMPLETED: December 23, 1947

15-051-19046-0000


0 to 35	Surface clay & sand
35 to 125	Shale & shells
125 to 275	Shale
275 to 325	Shells & sand
325 to 345	Shale & shells
345 to 362	Sand
362 to 600	Shale & shells
600 to 700	Sand
700 to 710	Shale & shells
710 to 870	Red Shale
870 to 962	Shale & shells
962 to 1062	Sandy shale & shells
1062 to 1100	Anhydrite
1100 to 1166	Red rock & shale
1166 to 1532	Shale & shells
1532 to 1850	Shale
1850 to 1980	Lime & shale
1980 to 2062	Shale & lime shells
2062 to 2131	Lime & Shale
2131 to 2350	Lime
2350 to 2364	Lime & shale
2364 to 2445	Lime
2445 to 2824	Lime & shale
2824 to 2895	Lime
2895 to 3009	Lime & shale
3009 to 3075	Lime
3075 to 3150	Lime & shale
3150 to 3345	Lime
3345 to 3379	Conglomerate
3379 to 3493	Lime
3493	T.D.

Set 767 feet of 8 5/8" surface casing. Cemented with 400 sacks cement


Dry and abandoned

CERTIFICATE

I, O. G. Bitler, do hereby certify that the above and foregoing is a true and correct copy of log of the Hall #1, Section 14-11-17, Ellis County, Kansas as reflected by the files of the Jackson Drilling Corporation.


 O. G. Bitler

Subscribed and sworn to before me, a Notary Public, within and for Johnson County, Kansas, this 30th day of December, 1947.


 Dorothy J. Wilson

My Commission expires November 30, 1950

PLUGGING
 FILE SEC 14 T 11 R 17
 BOOK PAGE 6 LINE 23